WAAS CH 53740 W20A	APP CRS 201°	Rwy ldg 4700 TDZE 117 Apt Elev 117

RNAV (GPS) RWY 20
NUT TREE (VCB)

RNP APCH.

Circling NA west of Rwy 2-20. Circling Rwy 2 NA at night. For uncompensated Baro-VNAV systems, LNAV/VNAV NA below -3°C or above 54°C.

MISSED APPROACH: (Do not exceed 220K until IPENE) Climb to 580 then climbing left turn to 2100 direct IPENE and hold.
Missed approach requires minimum climb of 229 feet per NM to 1300.

ASOS	TRAVIS APP CON	CTAF
134.75	128.4 281.45	122.85 L

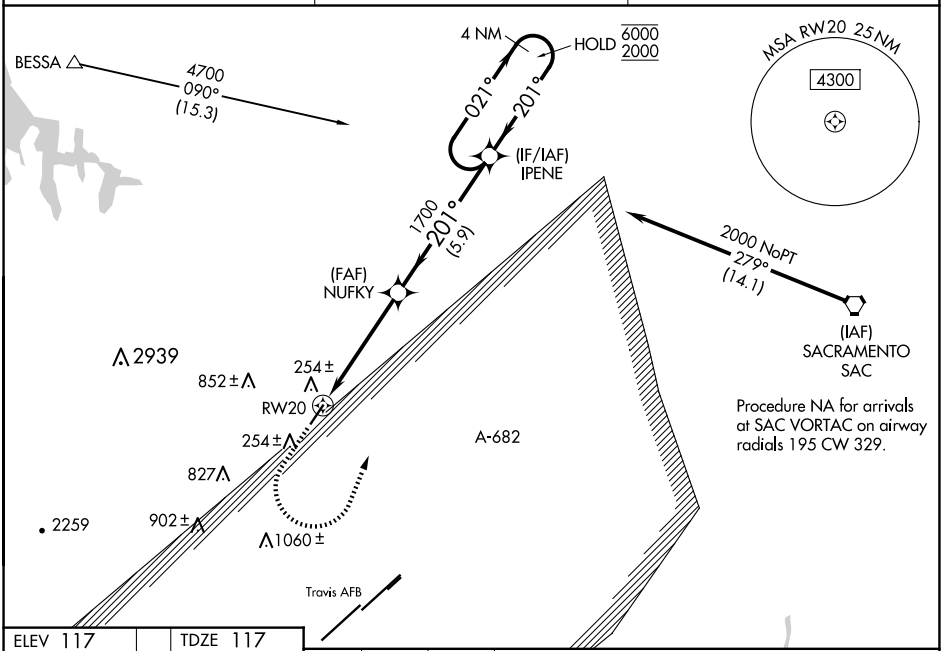

Procedure NA for arrivals at SAC VORTAC on airway radials 195 CW 329.

SW-2, 10 JUL 2025 to 07 AUG 2025

SW-2, 10 JUL 2025 to 07 AUG 2025

ELEV 117 TDZE 117

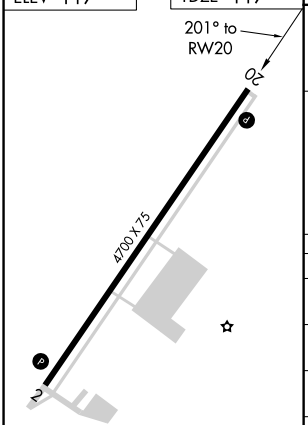

MIRL Rwy 2-20 L
REIL Rwys 2 and 20 L

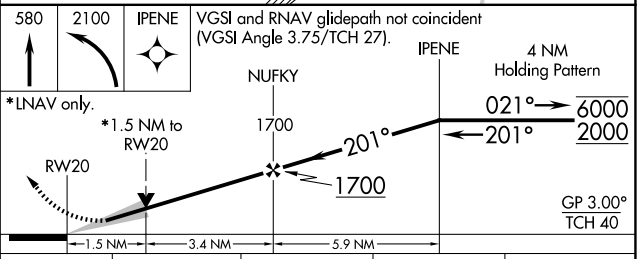

CATEGORY	A	B	C	D
LPV DA#	367-¾ 250 (300-¾)			
LPV DA	384-⅞ 267 (300-⅞)			
LNAV/VNAV DA	614-1⅜ 497 (500-1⅜)			
LNAV MDA	720-1 603 (700-1)		720-1¾ 603 (700-1¾)	
C CIRCLING	720-1 603 (700-1)		960-2½ 843 (900-2½)	1480-3 1363 (1400-3)