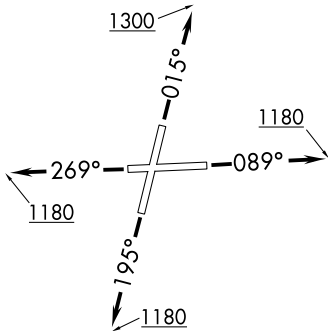


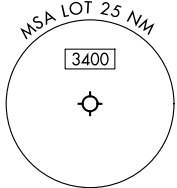
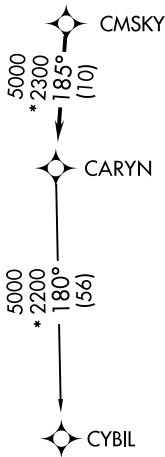
CHICAGO DEP CON  
119.35 354.075  
D-ATIS  
126.675  
GND CON  
120.425  
LEWIS TOWER ★  
134.8 (CTAF)

TOP ALTITUDE:  
3000



NOTE: Turbojet departures maintain 250K until advised by ATC.

TAKEOFF MINIMUMS:  
Rwy 2: Standard with minimum climb of 420' per NM to 2700.  
Rwy 9: Standard with minimum ATC climb of 260' per NM to 2700.  
Rwys 20, 27: Standard.



RNAV 1 - DME/DME/IRU or GPS.  
RADAR required.  
RADAR required for non-GPS equipped aircraft.

NOTE: Chart not to scale.

▼

DEPARTURE ROUTE DESCRIPTION

TAKEOFF RUNWAY 2: Climb on heading 015° to 1300, then as assigned by ATC, for vectors to CMSKY, thence....

TAKEOFF RUNWAY 9: Climb on heading 089° to 1180, then as assigned by ATC, for vectors to CMSKY, thence....

TAKEOFF RUNWAY 20: Climb on heading 195° to 1180, then as assigned by ATC, for vectors to CMSKY, thence....

TAKEOFF RUNWAY 27: Climb on heading 269° to 1180, then as assigned by ATC, for vectors to CMSKY, thence....

....on track 185° to CARYN, then on (transition), maintain 3000.

Expect filed altitude 10 minutes after departure.

CYBIL TRANSITION (CARYN7.CYBIL):

EC-3, 10 JUL 2025 to 07 AUG 2025

EC-3, 10 JUL 2025 to 07 AUG 2025