APP CRS	Rwy Ldg	7913
246°	TDZE	7
	Apt Elev	7

RNAV (GPS) RWY 25
AMATA KABUA INTL (MAJ)(PKMJ)

RNP APCH-GPS.

Rwy 25 helicopter visibility reduction below ¾ SM NA. Obtain local altimeter setting on CTAF; when not received, procedure NA. Uncontrolled airspace below 5500.

MISSED APPROACH: Climb to 1700 direct OGEVE and hold.

MAJURO RADIO
123.6 (CTAF) L

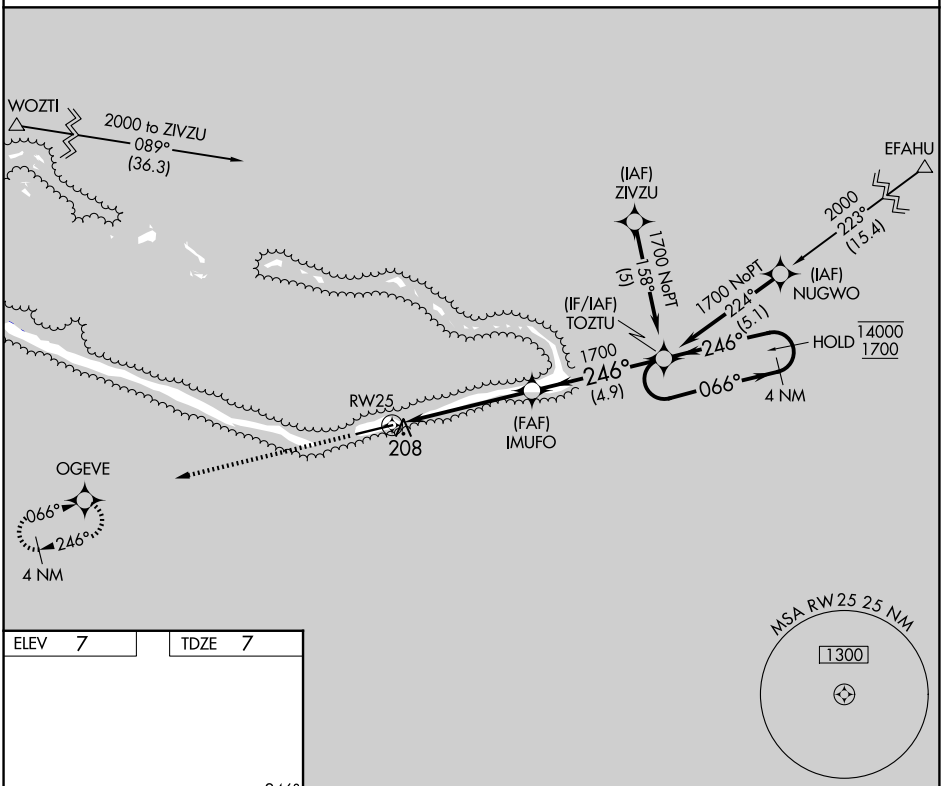

ELEV 7 TDZE 7

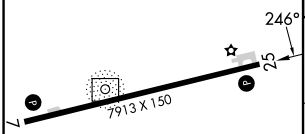

MIRL Rwy 7-25 L
REIL Rwys 7 and 25 L

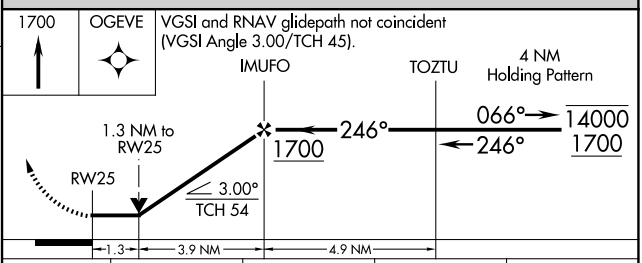

CATEGORY	A	B	C	D
LNAV MDA	460-1 453 (500-1)		460-1⅜ 453 (500-1⅜)	
C CIRCLING	520-1 513 (600-1)		520-1½ 513 (600-1½)	560-2 553 (600-2)

PAC, 12 JUN 2025 to 07 AUG 2025
PAC, 12 JUN 2025 to 07 AUG 2025