




APP CRS 126°	Rwy Ldg 7001 TDZE 5904 Apt Elev 5904
------------------------	---

RNAV (GPS) RWY 11
TRUCKEE-TAHOE (TRK)

RNP APCH.

	Circling NA for Cat C south of Rwy 29 and east of Rwy 2.
	Procedure NA at night. Rwy 11 helicopter visibility reduction below
	1 SM NA. When local altimeter setting not received, procedure NA.

MISSED APPROACH: (Do not exceed 220K until KEBTE) Climbing left turn to 12000 direct KEBTE and track 282° to LEKYI and hold, continue climb-in-hold 12000.

D-ATIS 118.0	OAKLAND CENTER 127.95 316.1	TRUCKEE TOWER ★ 120.575 (CTAF) 0	GND CON 118.3	UNICOM 122.95
------------------------	---------------------------------------	--	-------------------------	-------------------------

