APP CRS	Rwy ldg	3005
179°	TDZE	60
	Apt Elev	62

RNAV (GPS) RWY 18
BUNKIE MUNI (2R6)

RNP APCH.

NA

Use Alexandria Intl altimeter setting; when not received, use Esler Rgnl altimeter setting.

MISSED APPROACH: Climb to 2000 direct CASRU and via 107° track to MOGAN and hold.

POLK APP CON
125.4 302.2

CTAF
122.9 L

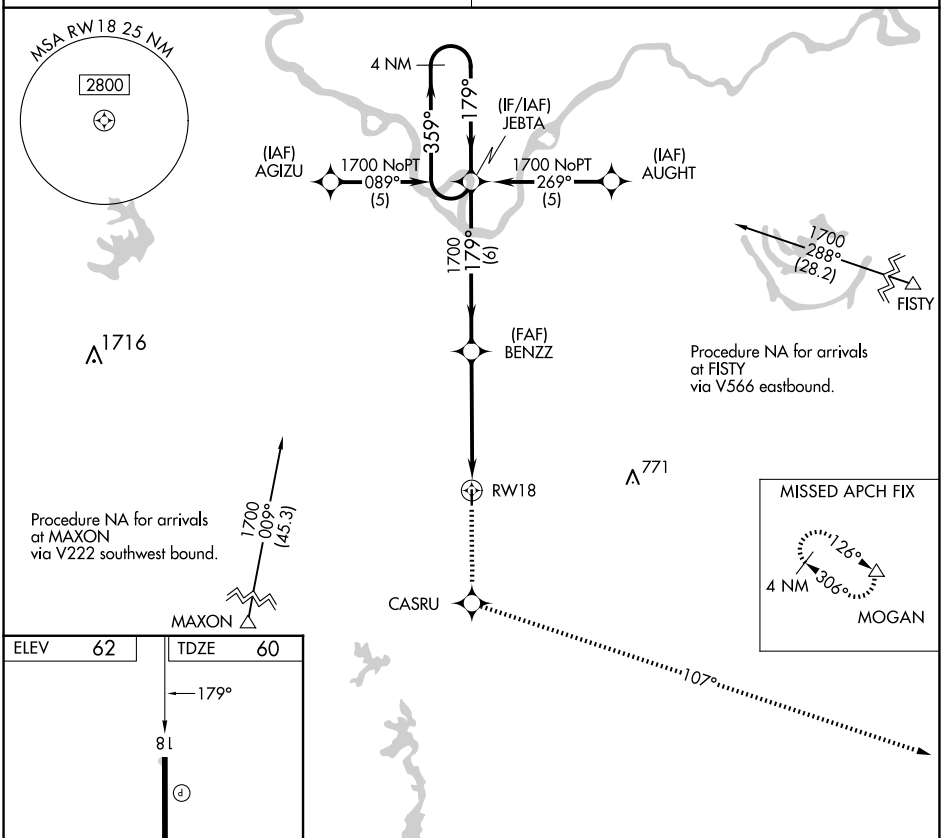

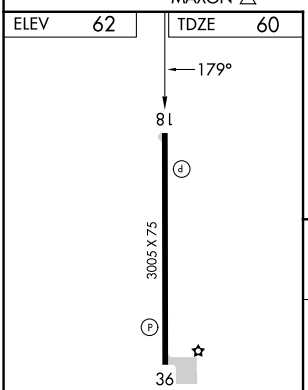

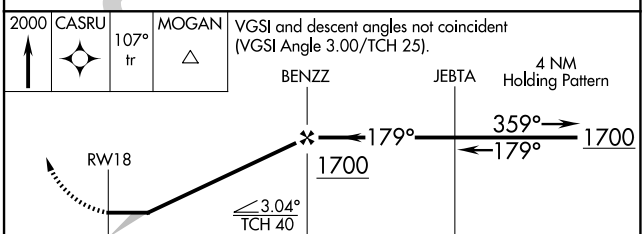

CATEGORY	A	B	C	D
LNAV MDA	600-1 540 (600-1)		NA	

REIL Rwys 18 and 36 L
MIRL Rwy 18-36 L

SC-4, 10 JUL 2025 to 07 AUG 2025

SC-4, 10 JUL 2025 to 07 AUG 2025