| WAAS CH 69639 W29A | APP CRS 290° | Rwy ldg 4979<br>TDZE 413<br>Apt Elev 413 |
|---|---|---|

# RNAV (GPS) RWY 29
## POTOMAC AIRPARK (W35)

RNP APCH.

NA

Procedure NA at night. Rwy 29 helicopter visibility reduction below 1 SM NA. Obtain local altimeter setting on CTAF; when not received, use Martinsburg altimeter setting and increase all MDAs 80 feet and increase LNAV Cat A visibility ¼ SM.

MISSED APPROACH: Climb to 3500 direct ALLAH and hold.

| POTOMAC APP CON | CTAF |
|---|---|
| 126.825 239.025 | 122.9 |

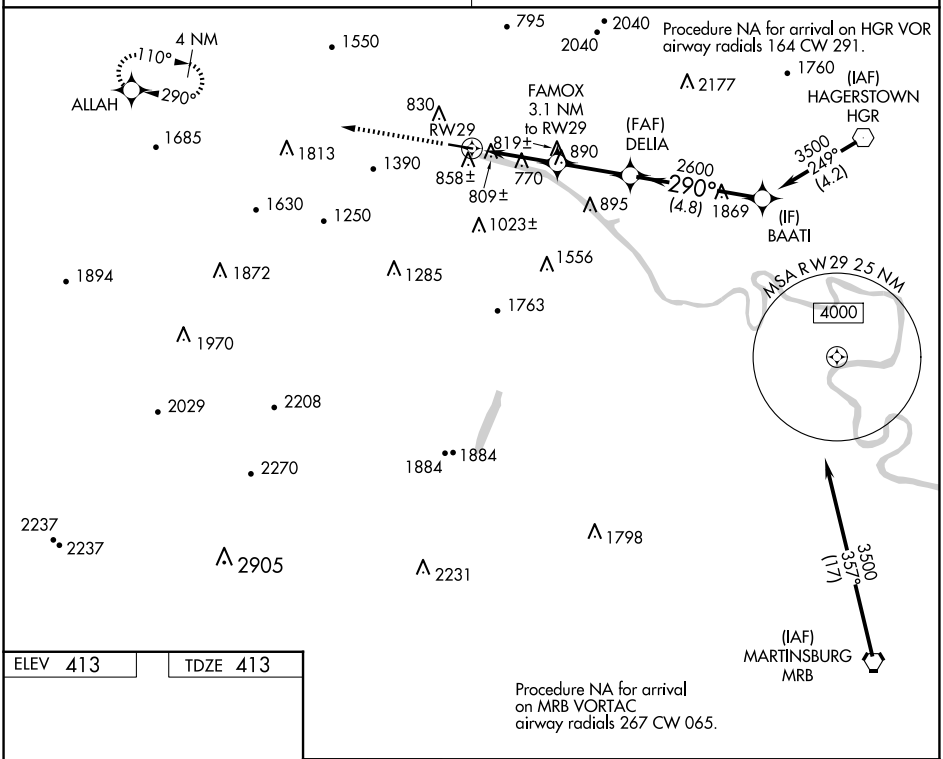


| ELEV 413 | TDZE 413 |
|---|---|

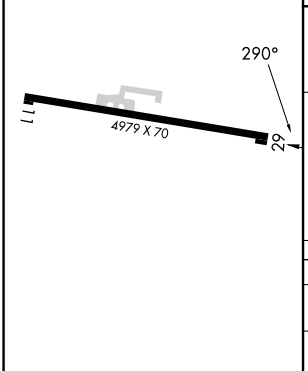


MIRL Rwy 11-29

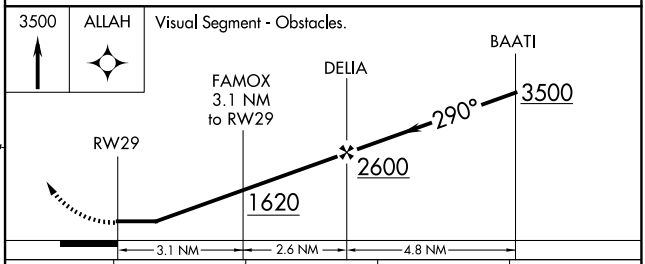


| CATEGORY | A | B | C | D |
|---|---|---|---|---|
| LP MDA | 1180-1<br>767 (800-1) | 1180-1¼<br>767 (800-1¼) | 1180-2½ | 767 (800-2½) |
| LNAV MDA | 1220-1<br>807 (900-1) | 1220-1¼<br>807 (900-1¼) | 1220-2½ | 807 (900-2½) |
| C CIRCLING | 1240-1¼<br>827 (900-1¼) | 1280-1¼<br>867 (900-1¼) | 1700-3<br>1287 (1300-3) | 1780-3<br>1367 (1400-3) |



NE-4, 10 JUL 2025 to 07 AUG 2025
NE-4, 10 JUL 2025 to 07 AUG 2025