WAAS CH 78331 W36A	APP CRS 003°	Rwy Ldg 3899 TDZE 680 Apt Elev 684

RNAV (GPS) RWY 36
INGERSOLL (CTK)

RNP APCH - GPS.

Baro-VNAV NA. Rwy 36 helicopter visibility reduction below ¾ SM NA.
NA Use PIA altimeter setting; when not received, procedure NA.

MISSED APPROACH: Climb to 2500 direct LUYIL and hold.

PIA ASOS	SAINT LOUIS APP CON	UNICOM
126.1 282.2	125.8 269.2	122.8 (CTAF) L

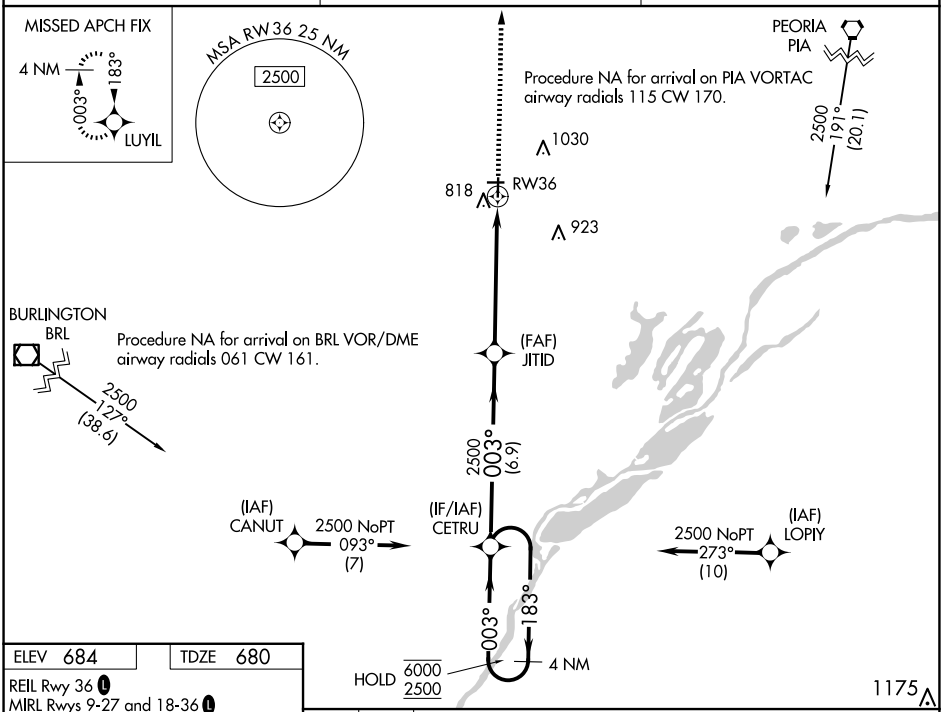

ELEV 684 TDZE 680

REIL Rwy 36 L
MIRL Rwys 9-27 and 18-36 L

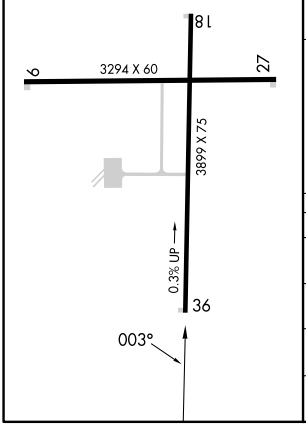

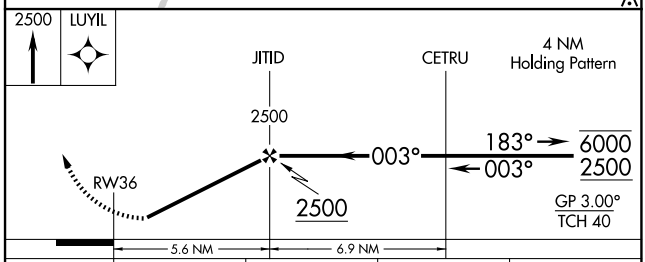

CATEGORY	A	B	C	D
LPV DA	976-1 296 (300-1)			NA
LNAV/VNAV DA	1044-1 364 (400-1)			NA
LNAV MDA	1180-1 500 (500-1)		1180-1⅜ 500 (500-1⅜)	NA
CIRCLING	1200-1 516 (600-1)	1440-1 756 (800-1)	1440-2¼ 756 (800-2¼)	NA

EC-3, 10 JUL 2025 to 07 AUG 2025
EC-3, 10 JUL 2025 to 07 AUG 2025