RNAV (GPS) RWY 13
AUSTIN EXEC (EDC)

WAAS CH 63116 W13A	APP CRS 126°	Rwy ldg 5425 TDZE 620 Apt Elev 620

RNP APCH - GPS.

Circling NA to Rwys 16 and 34. Rwy 13 helicopter visibility reduction below ¾ SM NA. For uncompensated Baro-VNAV systems, LNAV/VNAV NA below -16°C or above 54°C.

MISSED APPROACH: Climb to 2200 direct CIRMU and hold.

AWOS-3	AUSTIN APP CON	EXECUTIVE TOWER★	GND CON	CLNC DEL	UNICOM
118.825	127.225 317.65	120.3 (CTAF) L	119.45	126.025 (When twr closed)	122.975

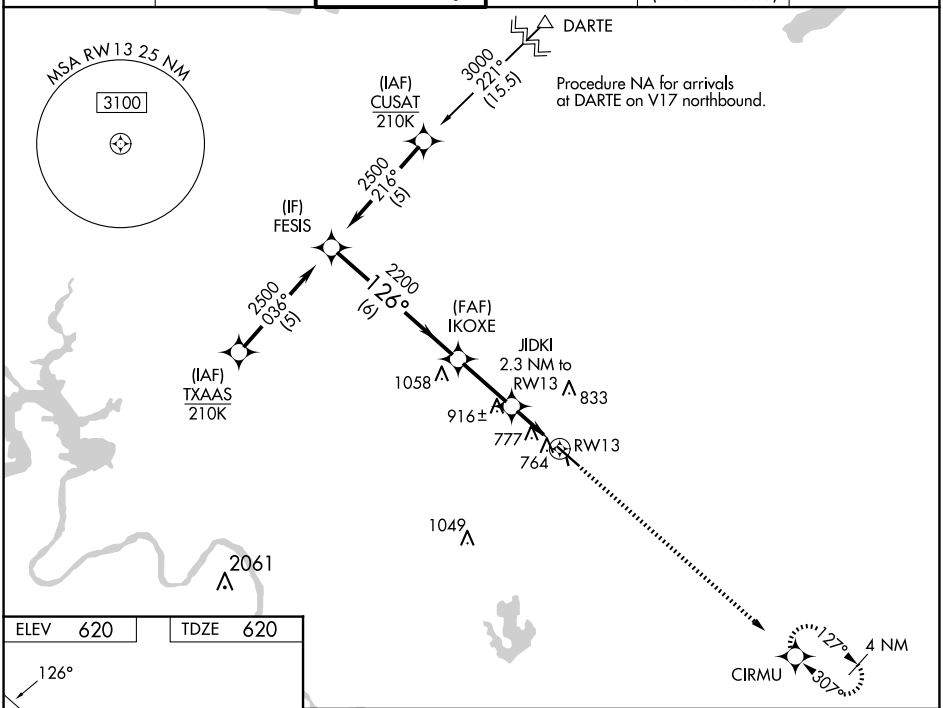

ELEV 620	TDZE 620

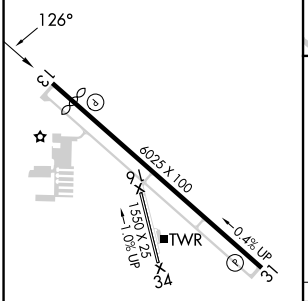

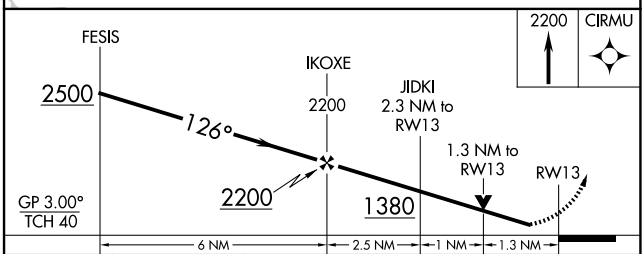

CATEGORY	A	B	C	D
LPV DA	870-¾ 250 (300-¾)			
LNAV/VNAV DA	1080-1⅜ 460 (500-1⅜)			
LNAV MDA	1080-1 460 (500-1)		1080-1⅜ 460 (500-1⅜)	
C CIRCLING	1140-1 520 (600-1)	1160-1 540 (600-1)	1280-1¾ 660 (700-1¾)	1280-2 660 (700-2)

MIRL Rwy 13-31 L
REIL Rwys 13 and 31 L

SC-3, 10 JUL 2025 to 07 AUG 2025

SC-3, 10 JUL 2025 to 07 AUG 2025