

APP CRS 334°	Rwy Idg 4000 TDZE 928 Apt Elev 928
------------------------	---

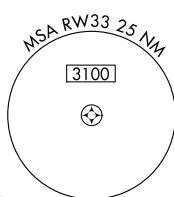
RNAV (GPS) RWY 33
KNOXVILLE MUNI (OXV)

- ▼** DME/DME RNP-0.3 NA. Visibility reduction by helicopters NA.
▲ Baro-VNAV and VDP NA when using Pella altimeter setting.
 When local altimeter setting not received, use Pella altimeter setting and increase all DA 29 feet, all MDA 40 feet, LNAV/VNAV all Cats visibility $\frac{1}{4}$ mile.
 For uncomputerized Baro-VNAV systems, LNAV/VNAV NA below -16°C (4°F) or above 54°C (130°F).

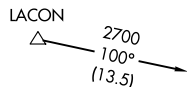
MISSED APPROACH: Climb to 3000 direct JOEBB and hold.

AWOS-3 119.775	DES MOINES APP CON 123.9 307.15	UNICOM 122.8 (CTAF) 0
--------------------------	---	---------------------------------

MISSED APCH FIX



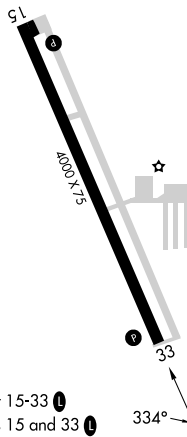
Procedure NA for arrivals at LACON via V175 northwest bound



Procedure NA for arrivals at BUSSY via V52 southeast bound.

ELEV 928

TDZE 928



MIRL Rwy 15-33 **L**
REIL Rwys 15 and 33 **L**

A1466

