APP CRS	Rwy ldg	2998
268°	TDZE	260
	Apt Elev	260

RNAV (GPS) RWY 27
VIVIAN (3F4)

RNP APCH.

NA Use Shreveport Rgnl altimeter setting; when not received, use Shreveport Downtown altimeter setting. Procedure NA at night. Rwy 27 helicopter visibility reduction below 1 SM NA.

MISSED APPROACH: Climb to 2000 direct HITIB and hold.

SHREVEPORT APP CON	GCO	UNICOM
119.9 335.55	135.075	122.8 (CTAF) L

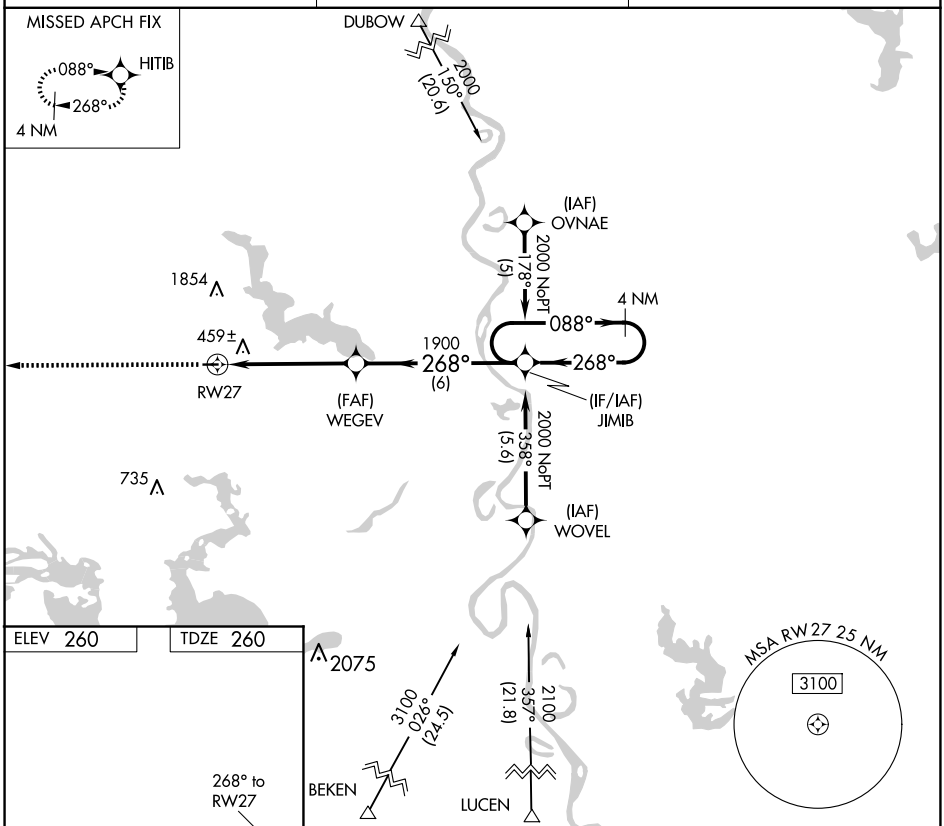

ELEV 260 TDZE 260

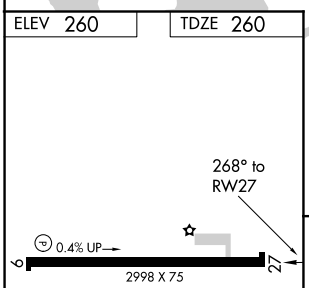

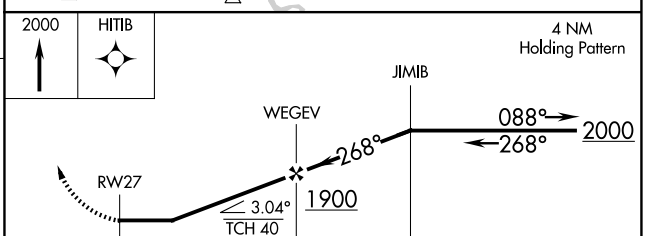

MIRL Rwy 9-27 L
REIL Rwy 9 L
REIL Rwy 27

CATEGORY	A	B	C	D
LNAV MDA	860-1 600 (600-1)		860-1¾ 600 (600-1¾)	NA

SC-4, 10 JUL 2025 to 07 AUG 2025