

DETROIT DEP CON  
134.3 284.0  
AWOS-3  
119.075  
CTAF  
122.7

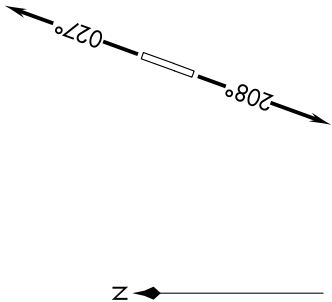
RNAV 1 - DME/DME/IRU or GPS.  
RADAR required.

TOP ALTITUDE:  
ASSIGNED BY ATC

KZLOV TWO DEPARTURE (RNAV)

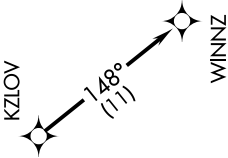
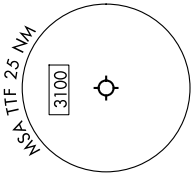
(KZLOV2.WINNZ) 24137

CUSTER (TTF')  
MONROE, MICHIGAN



TAKEOFF MINIMUMS:  
Rwy 3, 21: Standard.

NOTE: Turbojet departures at/above 10000, maintain 280K until advised by ATC.  
NOTE: For use by Cleveland terminal arrivals only.



NOTE: Chart not to scale.

DEPARTURE ROUTE DESCRIPTION

TAKEOFF RUNWAY 3: Climb on heading 027° or as assigned by ATC, thence....  
TAKEOFF RUNWAY 21: Climb on heading 208° or as assigned by ATC, thence....  
....for RADAR vectors to KZLOV, then on track 148° to WINNZ. Maintain ATC assigned altitude, expect filed altitude ten minutes after departure.