RNAV (GPS) RWY 28
ST MARYS MUNI (OYM)

APP CRS	Rwy ldg	4300
281°	TDZE	1934
	Apt Elev	1934

RNP APCH - GPS.

-36°C

Rwy 28 helicopter visibility reduction below ¾ SM NA. Inop table does not apply to LNAV Cat A. VDP NA when using Bradford altimeter setting. When local altimeter setting not received, use Bradford altimeter setting and increase all MDA 240 feet, LNAV visibility Cats B/C/D ½ SM, and Circling visibility Cats B/C ½ SM. For inop ALS increase LNAV visibility Cat C/D to 2½ SM. For inop ALS when using Bradford altimeter setting, increase LNAV visibility Cat C/D to 3 SM.

MALS

MISSED APPROACH: Climb to 4000 direct PUNKS and hold.

AWOS-3P	CLEVELAND CENTER	ALTOONA CLNC DEL	UNICOM
118.05	126.725 291.65	122.4	122.7 (CTAF) L

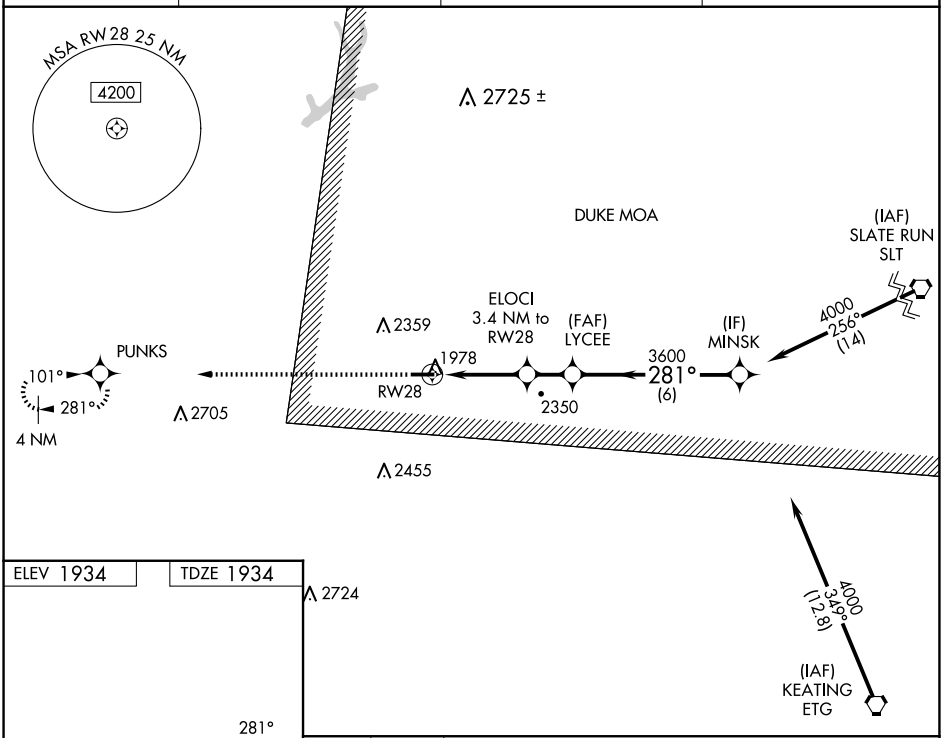

ELEV 1934 TDZE 1934

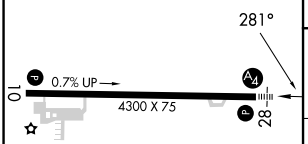

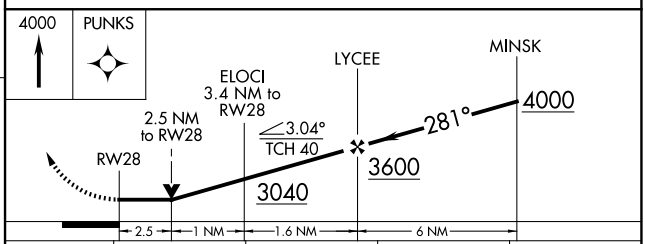

CATEGORY	A	B	C	D
LNAV MDA	2760-1	826 (900-1)	2760-2	826 (900-2)
CIRCLING	2760-1¼	826 (900-1¼)	2760-2½ 826 (900-2½)	2840-3 906 (1000-3)

MIRL Rwy 10-28 L

NE-4, 10 JUL 2025 to 07 AUG 2025

NE-4, 10 JUL 2025 to 07 AUG 2025