

WAAS CH 72906 W18A	APP CRS 185°	Rwy Ldg 9801 TDZE 609 Apt Elev 629
--	------------------------	---

RNAV (GPS) RWY 18L

HUNTSVILLE INTL-CARL T JONES FLD (HSV)

RNP APCH - GPS.

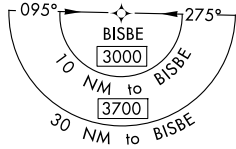
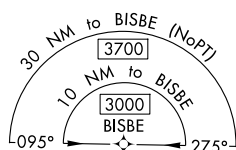
▼ For uncompensated Baro-VNAV systems, LNAV/VNAV NA below -9°C or above 54°C.
 ▲ Circling NA for Cats C/D/E east of Rwy 18L-36R. For inop ALS, increase LPV Cat E
 ASR visibility to RVR 4000, LNAV/VNAV Cat E visibility to 1½ SM, and LNAV Cat E visibility
 to 1¼ SM. Simultaneous approach authorized. LNAV procedure NA during
 simultaneous operations. Use of FD or AP required during simultaneous operations.
 * RVR 1800 authorized with use of FD or AP or HUD to DA.

MALSR

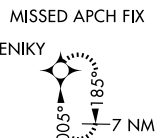
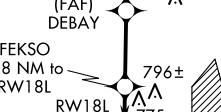
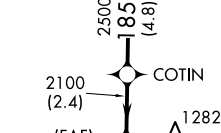
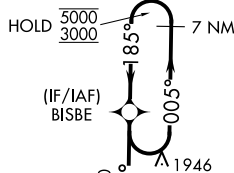


MISSED APPROACH:
Climb to 3000 direct
ENJKY and hold.

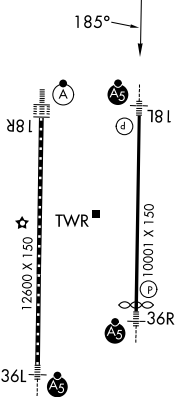
ATIS 121.25	HUNTSVILLE APP CON ★ 125.6 354.1	HUNTSVILLE TOWER ★ 127.6 (CTAF) 350.35	GND CON 121.9 269.525	CLNC DEL 120.35	UNICOM 122.95
----------------	-------------------------------------	---	--------------------------	--------------------	------------------



CAUTION: Numerous migratory bird flocks in area. Wildlife Refuge Area south of airport.

WHEELER NATIONAL
WILDLIFE REFUGE

ELEV 629	D	TDZE 609
----------	----------	----------



TDZ/CL Rwy 18R and 36L
HPI Rwy 18L-36R and 18R-36L

HUNTSVILLE, ALABAMA

Amdt 3 08SEP22

34°38'N-86°47'W

HUNTSVILLE INTL-CARL T JONES FLD (HSV)

RNAV (GPS) RWY 18L

SE-4, 10 JUL 2025 to 07 AUG 2025

SE-4, 10 JUL 2025 to 07 AUG 2025