WAAS CH 65731 W17A	APP CRS 174°	Rwy ldg 5862 TDZE 3244 Apt Elev 3245

RNAV (GPS) RWY 17
PERRY LEFORS FLD (PPA)

RNP APCH - GPS.

Rwy 17 helicopter visibility reduction below 1 SM NA. For uncompensated Baro-VNAV systems, LNAV/VNAV NA below -21°C or above 54°C. Procedure NA at night.

MISSED APPROACH: Climb to 6000 direct NOSEW and hold, continue climb-in-hold to 6000.

AWOS-3	ALBUQUERQUE CENTER	UNICOM
118.725	127.85 285.475	122.7 (CTAF) L

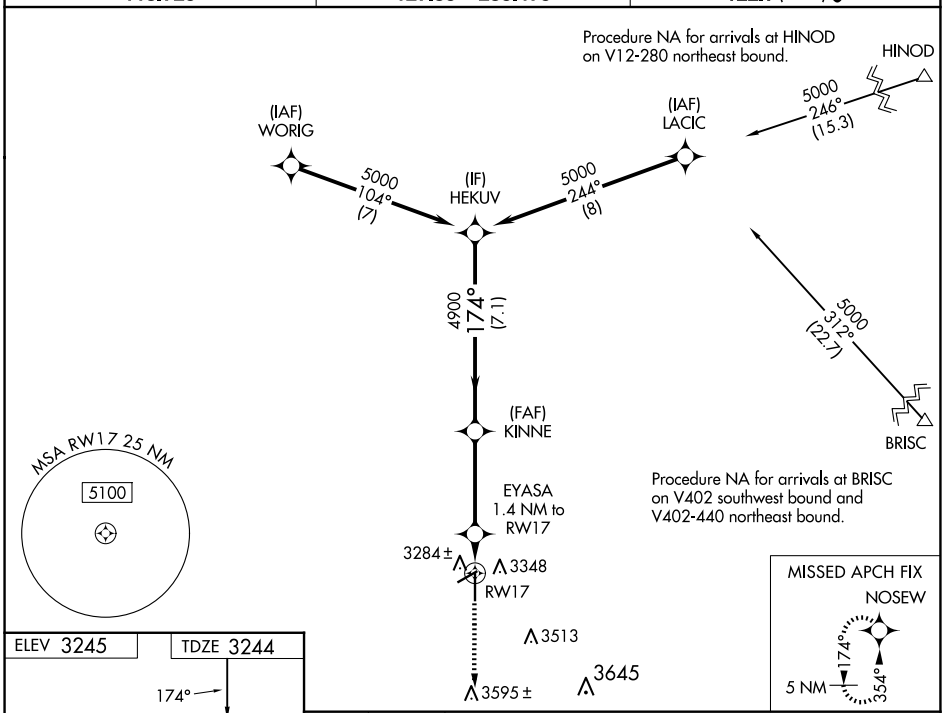

ELEV 3245 TDZE 3244

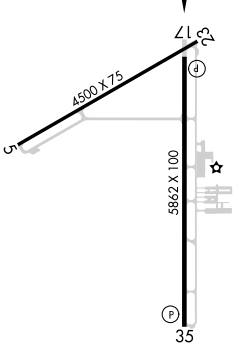

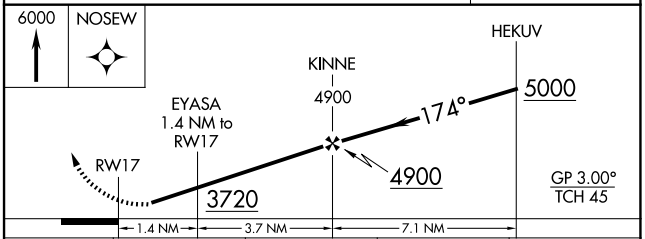

CATEGORY	A	B	C	D
LPV DA	3494-¾ 250 (300-¾)			
LNAV/VNAV DA	3494-¾ 250 (300-¾)			
LNAV MDA	3540-1 296 (300-1)			
C CIRCLING	3700-1 455 (500-1)		3880-1¾ 635 (700-1¾)	3960-2¼ 715 (800-2¼)

MIRL Rwys 5-23 and 17-35 L

SC-2, 10 JUL 2025 to 07 AUG 2025
SC-2, 10 JUL 2025 to 07 AUG 2025