COPTER RNAV (GPS) 069°

LOWE AHP (KLOR)

AL-5176 [USA]

APCH CRS	Rwy ldg	N/A
069°	TDZE	N/A
	Arpt Elev	294

RNP APCH-GPS

When local altimeter setting not received, use Cairns AAF altimeter setting. Visibility reduction by helicopters NA.

MISSED APPROACH: Climbing left turn to 2000 direct to EDN VOR and hold.

ATIS	CAIRNS APP CON	LOWE TOWER ★	GND CON
361.1	133.45 239.275	141.3 289.15	357.15

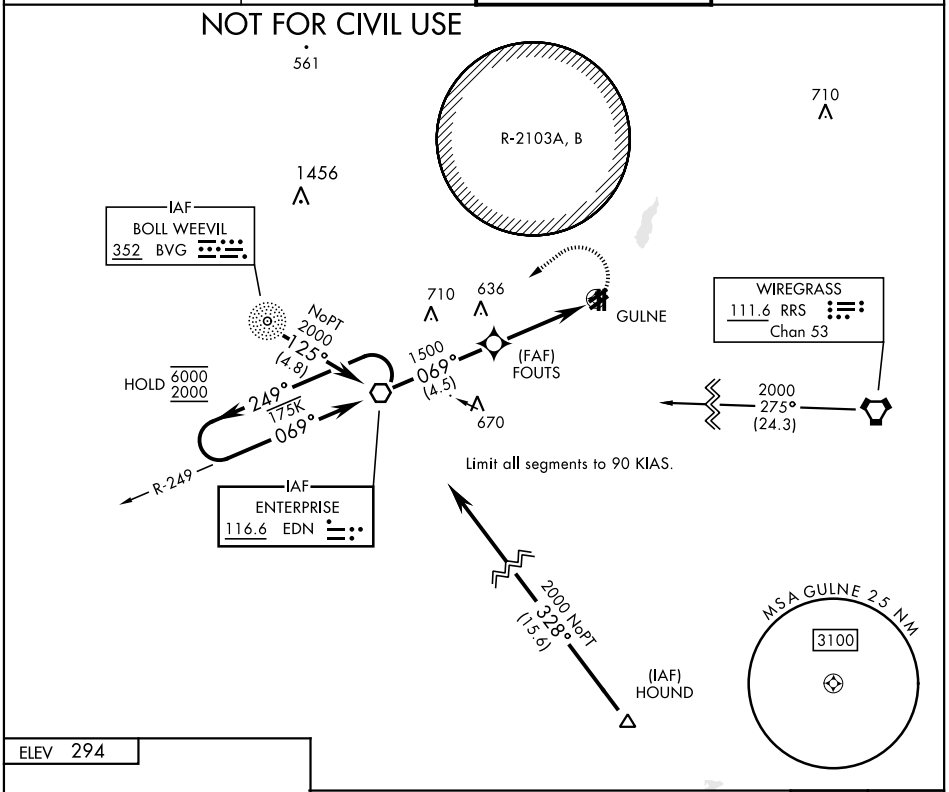

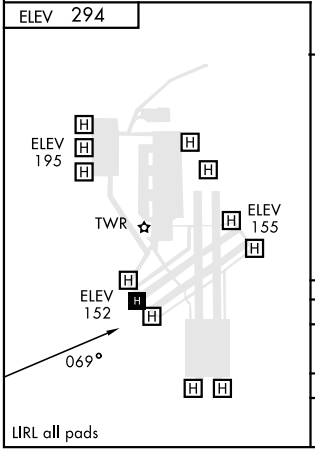

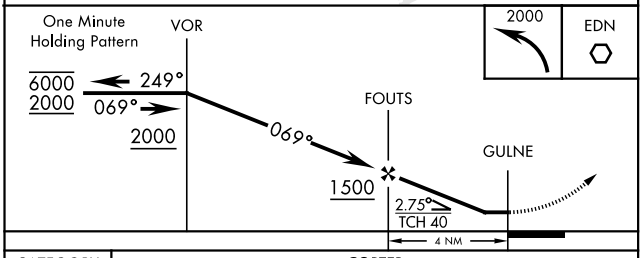

CATEGORY	COPTER		
LNAV-MDA	840-1	546	(600-1)
CAIRNS AAF ALTIMETER SETTING MINIMUMS			
LNAV-MDA	860-1	566	(600-1)

SE-4, 10 JUL 2025 to 07 AUG 2025