WAAS CH 70511 W10A	APP CRS 096°	Rwy ldg 6498 TDZE 609 Apt Elev 609

RNAV (GPS) RWY 10
DELTA COUNTY (ESC)

RNP APCH - GPS.

For uncompensated Baro-VNAV systems, LNAV/VNAV NA below -16°C or above 54°C. For inop ALS, increase LNAV/VNAV visibility to 1 SM.

MALSR

MISSED APPROACH: Climb to 2500 direct ZUMAB and hold.

AWOS-3PT	MINNEAPOLIS CENTER	UNICOM
121.425	127.65	122.8 (CTAF) L

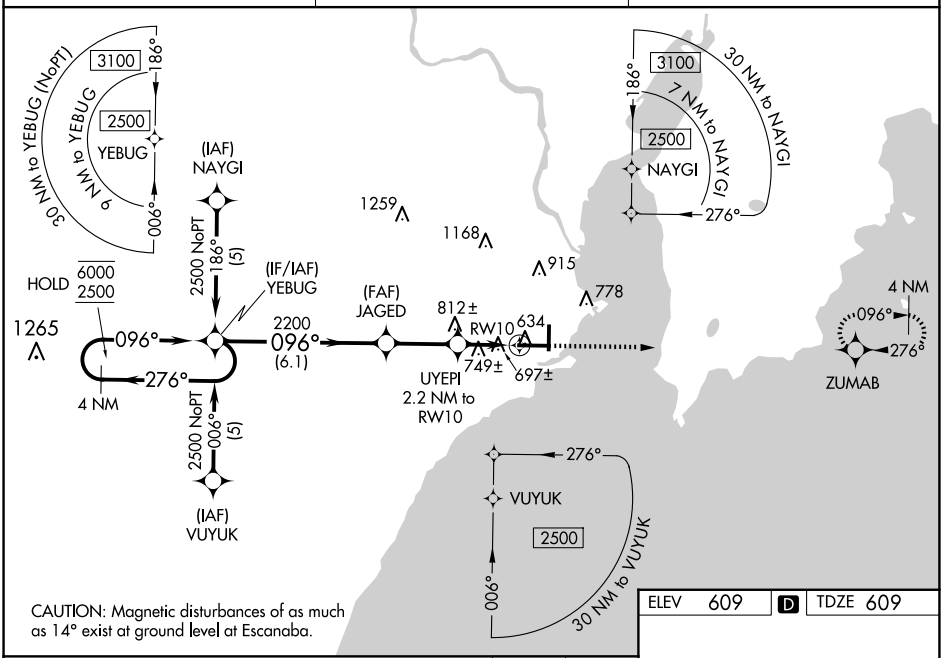

CAUTION: Magnetic disturbances of as much as 14° exist at ground level at Escanaba.

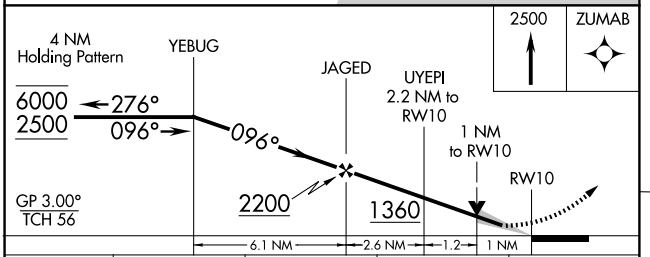

CATEGORY	A	B	C	D
LPV DA	809-½ 200 (200-½)			
LNAV/VNAV DA	967-⅝ 358 (400-⅝)			
LNAV MDA	1000-½ 391 (400-½)		1000-⅝ 391 (400-⅝)	
C CIRCLING	1060-1 451 (500-1)	1080-1 471 (500-1)	1280-2 671 (700-2)	1480-2¾ 871 (900-2¾)

ELEV 609 D TDZE 609

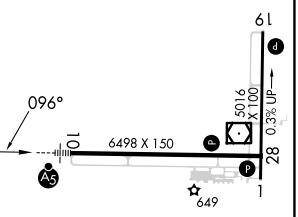

HIRL Rwy 10-28 L
MIRL Rwy 1-19 L
REIL Rwys 1 and 28 L

EC-1, 10 JUL 2025 to 07 AUG 2025
EC-1, 10 JUL 2025 to 07 AUG 2025