

WASHINGTON DULLES INTL (IAD)
WASHINGTON, DC

CAPITAL ONE DEPARTURE


D-ATIS	134.85	
CLNC DEL	135.7	317.8
CPDLC		
GND CON		
	121.9	317.8 (EAST)
	121.625	348.6 (WEST)
DULLES TOWER		
	120.1	317.8 (Rwy 1R/1L)
	120.25	348.6 (Rwy 1C/1R)
	134.425	348.6 (Rwys 1L/1R)

POTOMAC DEP CON NORTH 125.05 350.2
--


WESTMINSTER
117.9 EMI \div —
Chan 126


TOP ALTITUDE:
3000

MARTINSBURG
12.1 MRB
Chap. 58


BALTIMORE
115.1 BAL 
Chan 98

ARMEL
113.5 AML :
Chap 82


CASANOVA
116.3 CSN 
Chan 110

WASHINGTON
111.0 DCA 
Chan 47

SMYRNA
111.4 ENO =
Chn 51

LINDEN
114.3 LDN 
Chgn 90

△
HANEY

GORDONSVILLE
115.6 GVE 
Chan 103

△ WOOLY

SWANN

ANNGE

PALEC

PEEGE

DAILY

POTOMAC DEP CON
SOUTH
126 65 350 2

TAKEOFF MINIMUMS:
Rwys 1C, 1R, 1L, 12, 19C,
19R, 19L, 30: Standard.

NOTE: RADAR required.

NOTE: Chart not to scale.

(NARRATIVE ON FOLLOWING PAGE)

CAPITAL ONE DEPARTURE

(CPTAL1.IAD) 17AUG17

WASHINGTON, DC
WASHINGTON DULLES INTL (IAD)

NE-3, 10 JUL 2025 to 07 AUG 2025

NE-3, 10 JUL 2025 to 07 AUG 2025