

FORT LIBERTY, NORTH CAROLINA

RNAV (GPS) RWY 9

APCH CRS	Rwy Idg	4121
093°	TDZE	242
	Arpt Elev	243

[USA]

SIMMONS AAF (KFBG)

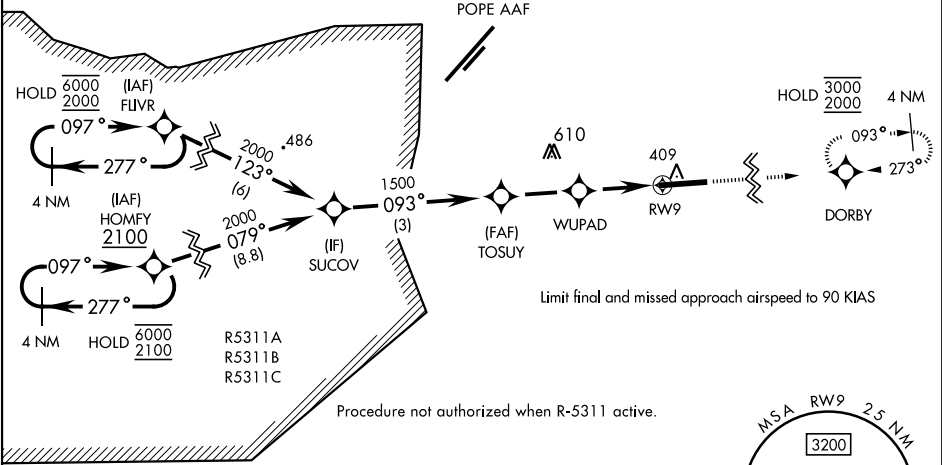
RNP APCH - GPS
RADAR required
▼ When local altimeter setting not received, use Pope AAF altimeter setting.

MISSED APPROACH: Climb to 2000 direct DORBY and hold.

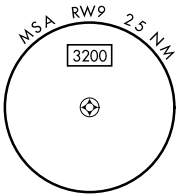
ATIS 139.25	FAYETTEVILLE APP CON 133.0 290.25	TOWER ★ 125.9 240.625	GND CON 121.9 229.4
----------------	--------------------------------------	--------------------------	------------------------

Procedure not authorized at night.  
Rwy 9 helicopter visibility reduction below 1 mile not authorized.

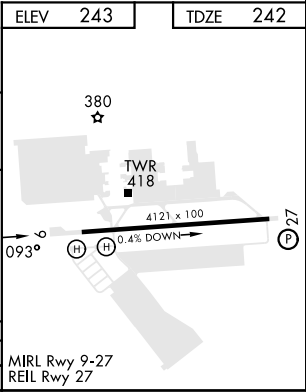
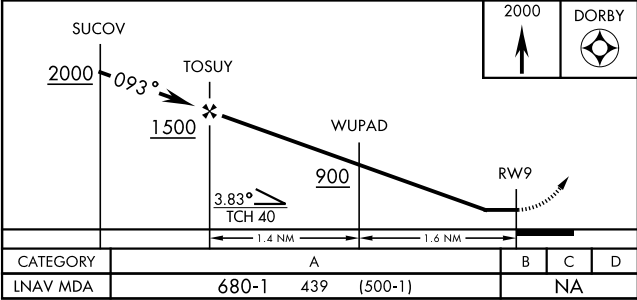
Knots	60	120	180	240	300	360
V/V(fpm)	400	800	1200	1600	2000	2400
Min climb of 400 ft/NM to 2000 - Controlling Obstacle Unk						



Procedure not authorized when R-5311 active.



FOR HELICOPTER USE ONLY



FORT LIBERTY, NORTH CAROLINA  
Amdt 1 05OCT23

35°08'N-78°56'W

SIMMONS AAF (KFBG)

RNAV (GPS) RWY 9

SE-2, 10 JUL 2025 to 07 AUG 2025

SE-2, 10 JUL 2025 to 07 AUG 2025