WAAS CH 82031 W27A	APP CRS 275°	Rwy ldg 7500 TDZE 53 Apt Elev 53

RNAV (GPS) RWY 27
MERLE K (MUDHOLE) SMITH (CDV)(PACV)

RNP APCH-GPS.

T A W Baro-VNAV NA. VDP NA with Valdez altimeter setting. For inoperative MALSR, increase LPV all Cats visibility to RVR 4500, LNAV/VNAV all Cats visibility to 1½, LNAV Cats A/B visibility to RVR 5500, Cats C/D visibility to RVR 6000. When local altimeter setting not received use Valdez altimeter setting and increase all DA 113 feet and all MDA 120 feet, and increase LPV all Cats visibility to RVR 4000, increase LNAV/VNAV all Cats visibility to 1½, increase LNAV Cats C/D visibility to RVR 5500. For inoperative MALSR when using Valdez altimeter setting, increase LPV all Cats visibility to RVR 6000, LNAV Cats A/B visibility to RVR 5500, and LNAV Cats C/D visibility to 1½. Circling to Rwy 16/34 NA at night. Circling NA north of Rwy 9/27.

MALSR A5

MISSED APPROACH: Climb to 600 then climbing left turn to 3000 direct CORVA and hold.

ASOS	ANCHORAGE CENTER	JUNEAU RADIO
134.8	119.3 133.6 269.4	122.2 123.6 (CTAF) L

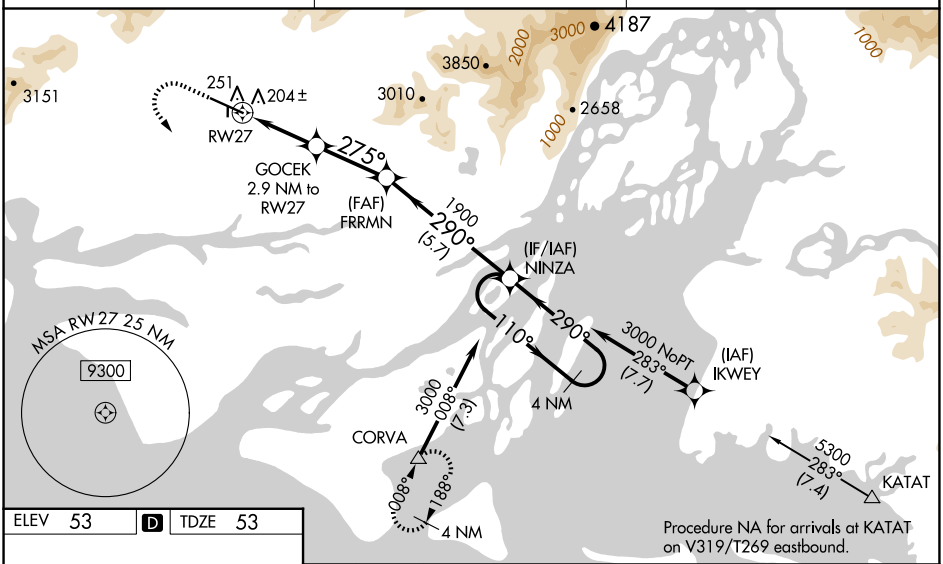

ELEV 53 D TDZE 53

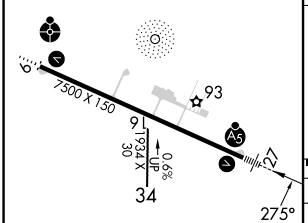

HIRL Rwy 9-27 L

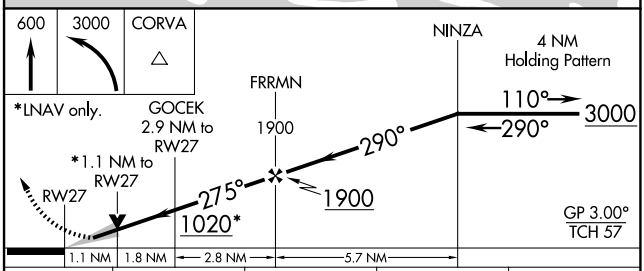

CATEGORY	A	B	C	D
LPV DA	328/24 275 (300-½)			
LNAV/VNAV DA	523/56 470 (500-1¼)			
LNAV MDA	460/24 407 (500-½)		460/40 407 (500-¾)	
CIRCLING	480-1 427 (500-1)	520-1 467 (500-1)	520-1½ 467 (500-1½)	1540-3 1487 (1500-3)

AK, 12 JUN 2025 to 07 AUG 2025
AK, 12 JUN 2025 to 07 AUG 2025