WAAS CH 63122 W35A	APP CRS 346°	Rwy ldg 6932 TDZE 311 Apt Elev 321

RNAV (GPS) RWY 35
EASTERWOOD FLD (CLL)

RNP APCH.
For uncompensated Baro-VNAV systems, LNAV/VNAV NA below -3°C or above 54°C. For inop ALS, increase LPV Cat E and LNAV/VNAV all Cats visibility to ¾ SM, increase LNAV Cat E visibility to 1⅜ SM.

MALSR

MISSED APPROACH: Climb to 2100 direct ZAKBU and hold.

ATIS	HOUSTON APP CON	EASTERWOOD TOWER ★	GND CON	CLNC DEL	CLNC DEL (when twr closed)	UNICOM
126.85	134.3 360.85	118.5 (CTAF) L 284.7	128.7 284.7	128.7	120.4	122.95

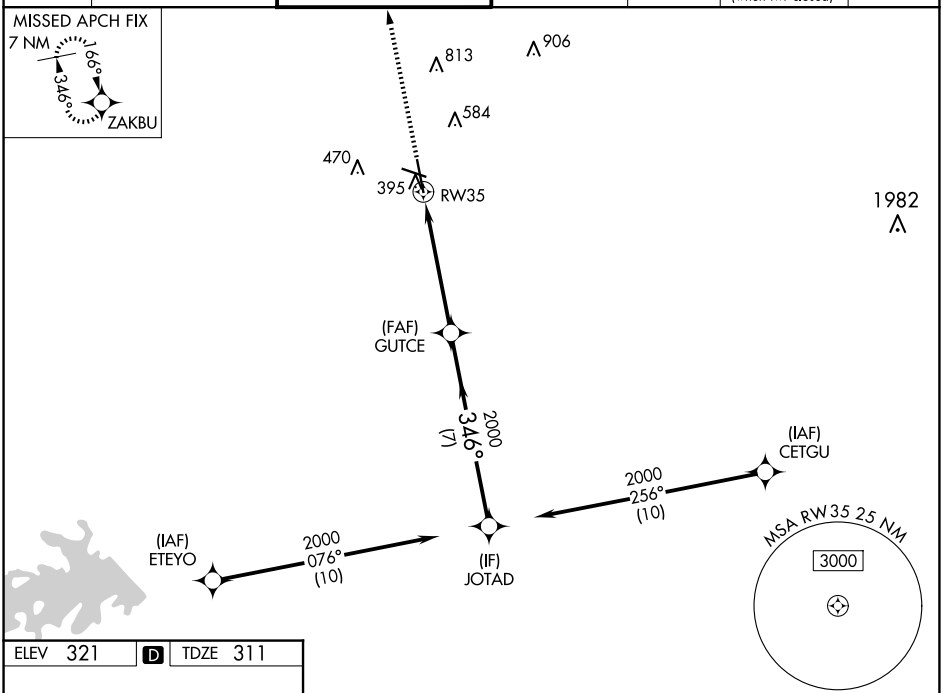

ELEV 321 D TDZE 311

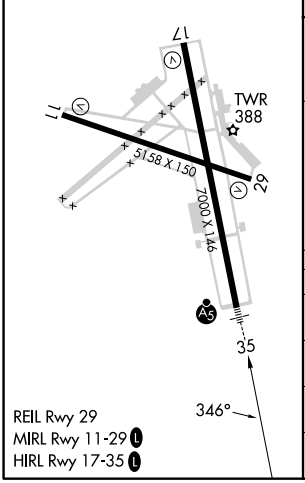

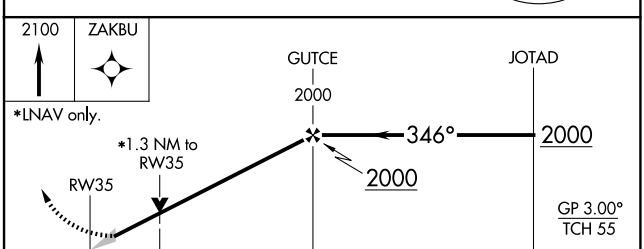

CATEGORY	A	B	C	D	E
LPV DA	511-½ 200 (200-½)				
LNAV/VNAV DA	563-½ 252 (300-½)				
LNAV MDA	760-½ 449 (500-½)		760-⅞ 449 (500-⅞)		
C CIRCLING	860-1 539 (600-1)	880-1 559 (600-1)	1000-2 679 (700-2)	1180-2¾ 859 (900-2¾)	1180-3 859 (900-3)

SC-5, 10 JUL 2025 to 07 AUG 2025
SC-5, 10 JUL 2025 to 07 AUG 2025