

TACAN NQI	APCH CRS	Rwy Idg <b>8000</b>	[USN]	KINGSVILLE NAS (KNQI)
Chan <b>125</b>	<b>139°</b>	TDZE <b>50</b>		
		Airpt Elev <b>50</b>		

**MISSED APPROACH:** Climbing right turn to 3000 to intercept NQI TACAN R-184 to BRAMA and hold.

ATIS ★  
282.25

APP CON  
119.9 290.45


TOWER ★  
124.1 377.05

GND CON  
**239.05**

CLNC DEL  
**328.4**

ASR,  
PAR

CAUTION: Intermediate segment length 5.7 NM less than CAT CDE minimum 6.0 NM.

CORPUS CHRISTI  
115.5 CRP   
Chan 102

Arrivals via CRP VORTAC require turn in holding at WAADE for procedure entry.

814

† or as assigned (IAF) WADE NQI 26 † 15,000


A 708


(IF)  
BALTS  
NOI

CELN  
NQI  
42

<sup>1068</sup>Δ

A.

LAREDO  
4 LRD   
Chap. 121

KINGSVILLE  
Chan 125 NQI 

BRAMA  
NQI 12

HOLD  $\overline{6000}$   
 $\overline{3000}$

EMERG SAFE ALT 100 NM 16,200

BALTS  
NQI 12

CELNU  
NQI 6.3

3000 NQI R-184	BRAMA NQI 12
----------------------	--------------------

EDOB  
Q1.5

3000

1800

4.9 NM

CATEGORY

c

1

--	--

F

**C** CIRCLING

760-2  
710 (800-2)

760-2¼  
710 (800-2)

$$\begin{array}{r} 760-2\frac{1}{2} \\ 710 \quad (800-2\frac{1}{2}) \end{array}$$

HIRL all rwys  
REIL all rwys  
TDZL/CL Rwy 17L

KINGSVILLE, TEXAS

27°30'N-97°49'W

KINGSVILLE NAS (KNQI)

Orig 26DEC24

## HI-TACAN Z RWY 13R