

VOR/DME OTK	APP CRS	Rwy Idg	8002
114.8	190°	TDZE	199
Chan 95		Apt Elev	203

VOR RWY 18
VALDOSTA RGNL (VLD)

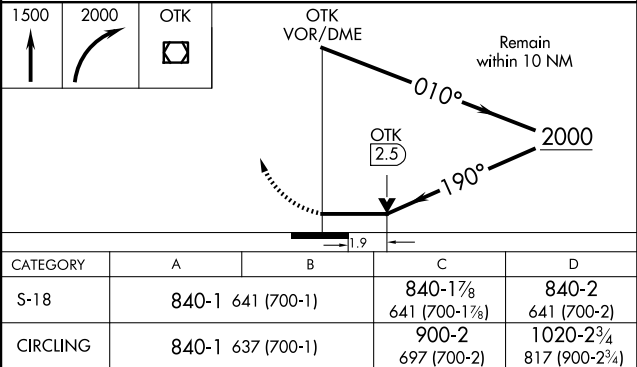
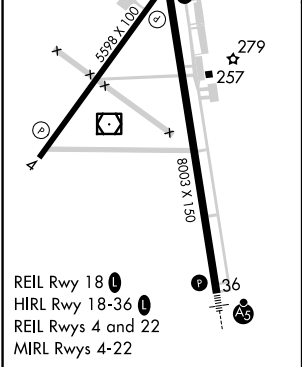
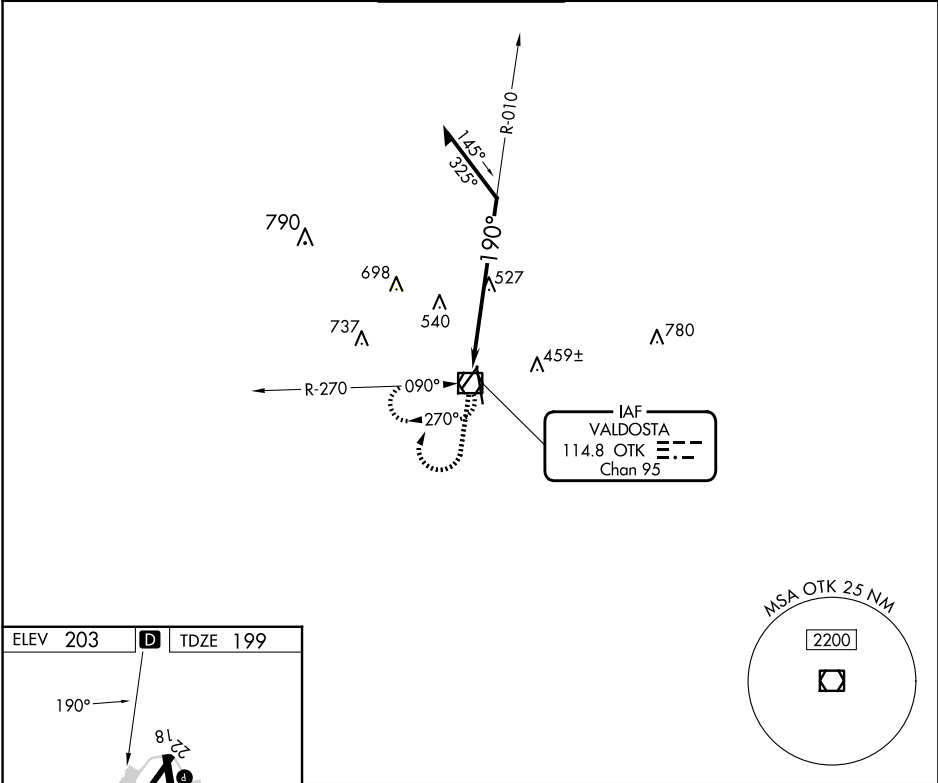
▼

▲

Rwy 18 helicopter visibility reduction below ¾ SM NA.

MISSED APPROACH: Climb to 1500 then climbing right turn to 2000 direct OTK VOR/DME and hold, continue climb-in-hold to 2000.

ASOS 126.225	VALDOSTA APP CON ★ 126.6 285.6	VALDOSTA TOWER ★ 128.35 (CTAF) 0	GND CON 121.7	UNICOM 122.95
-----------------	-----------------------------------	-------------------------------------	------------------	------------------



SE-4, 10 JUL 2025 to 07 AUG 2025

SE-4, 10 JUL 2025 to 07 AUG 2025