VOR/DME RBG	APP CRS	Rwy Ldg	N/A
114.45	337°	TDZE	N/A
Chan 91(Y)		Apt Elev	534

VOR-A
ROSEBURG RGNL(RBG)

Circling not authorized east of Rwy 16-34.
Procedure NA at night.
Rwy 34 helicopter visibility reduction below 1 SM NA.

MISSED APPROACH: Climb to 4000 on RBG VOR/DME R-337 within 15 NM; then climbing left turn to 5000 direct RBG VOR/DME and hold.

ASOS	SEATTLE CENTER	UNICOM
135.475	127.55 239.0	122.8 (CTAF) L

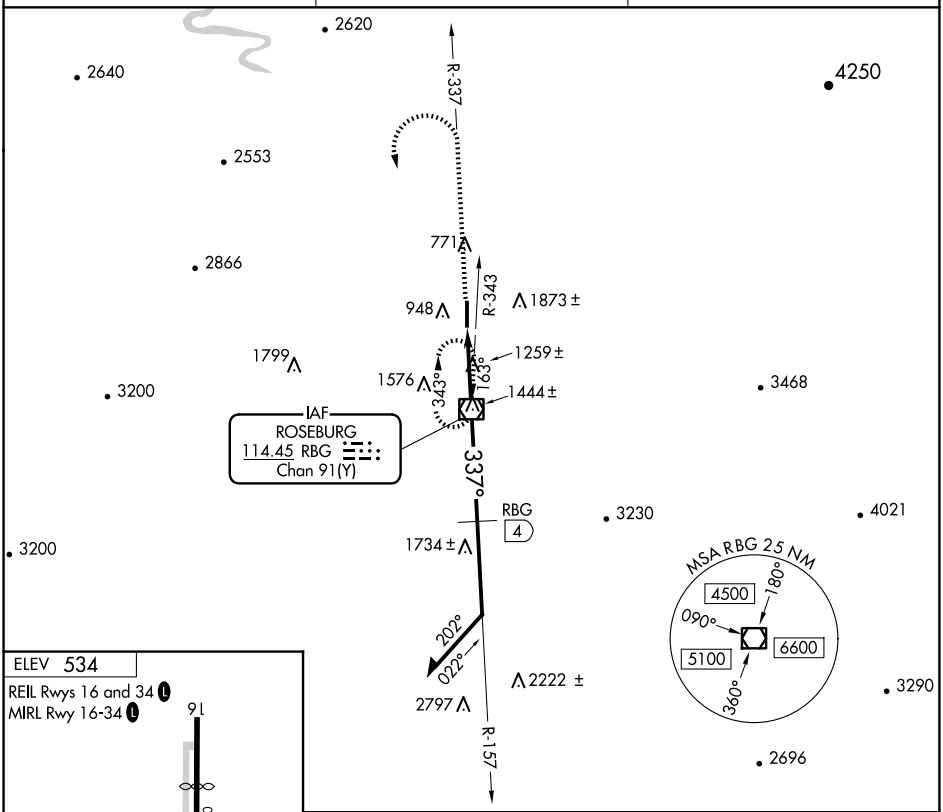

ELEV 534

REIL Rwys 16 and 34 L
MIRL Rwy 16-34 L

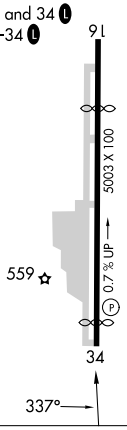

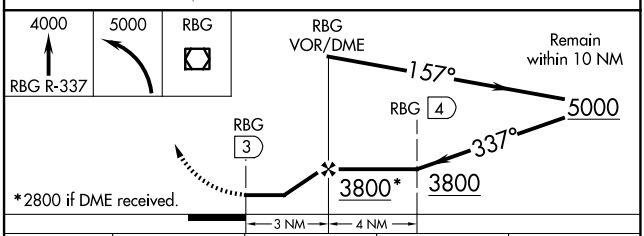

FAF to MAP 3 NM					
Knots	60	90	120	150	180
Min:Sec	3:00	2:00	1:30	1:12	1:00

CATEGORY	A	B	C	D
CIRCLING	2600-1¼ 2066 (2100-1¼)	2600-1½ 2066 (2100-1½)	2600-3 2066 (2100-3)	
DME MINIMUMS				
CIRCLING	1740-1¼ 1206 (1300-1¼)	1740-1½ 1206 (1300-1½)	2020-3 1486 (1500-3)	2100-3 1566 (1600-3)

NW-1, 10 JUL 2025 to 07 AUG 2025