RNAV (GPS) RWY 33
GARNER FLD (UVA)

APP CRS	Rwy ldg	5256
328°	TDZE	933
	Apt Elev	942

When local altimeter setting not received, use South Texas Rgnl at Hondo altimeter setting and increase all MDA 100 feet; increase LNAV Cat C/D and Circling Cat C/D visibility ¼ SM. DME/DME RNP-0.3 NA.

MISSED APPROACH: Climbing right turn to 3500 direct BUXQU WP and hold.

AWOS-3	HOUSTON CENTER	UNICOM
124.175	134.95 269.4	122.8 (CTAF) L

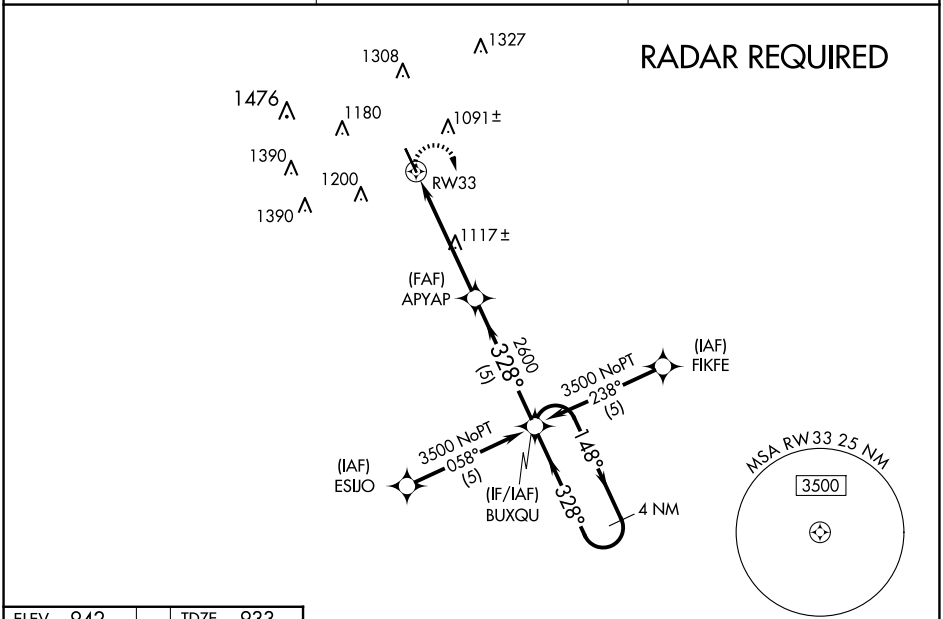

ELEV 942 TDZE 933

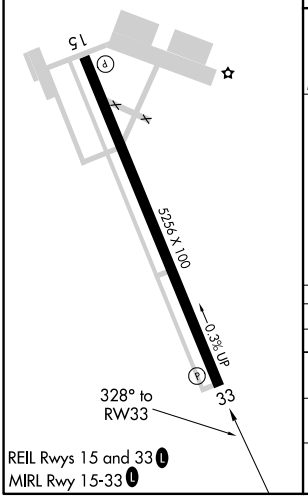

REIL Rwys 15 and 33 L
MIRL Rwy 15-33 L

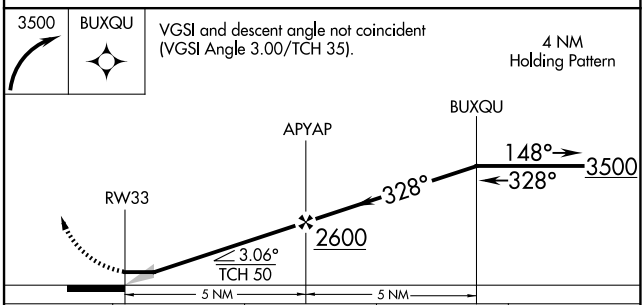

CATEGORY	A	B	C	D
GLS DA	NA			
LNAV/VNAV DA	NA			
LNAV MDA	1380-1 447 (500-1)		1380-1¼ 447 (500-1¼)	1380-1½ 447 (500-1½)
CIRCLING	1380-1 438 (500-1)	1460-1 518 (600-1)	1620-2 678 (700-2)	1620-2¼ 678 (700-2¼)

SC-3, 10 JUL 2025 to 07 AUG 2025