APP CRS	Rwy Ldg	8301
335°	TDZE	143
	Apt Elev	143

RNAV (RNP) Z RWY 33L
BALTIMORE/WASHINGTON INTL THURGOOD MARSHALL (BWI)

RNP APCH - GPS. From KEEYY: RF.

For uncompensated Baro-VNAV systems, procedure NA below -11°C or above 54°C. For inop ALS, increase RNP 0.30 all Cats visibility to RVR 5500.

MALSR

MISSED APPROACH: Climb to 3000 direct BMORE and hold.

D-ATIS	POTOMAC APP CON		BALTIMORE TOWER	GND CON	CLNC DEL
115.1 127.8	119.0 282.275 (020°-100°) 119.7 290.475 (131°-180°) 124.55 317.425 (101°-130°) 128.7 307.9 (181°-019°)		119.4 257.8	121.9	118.05

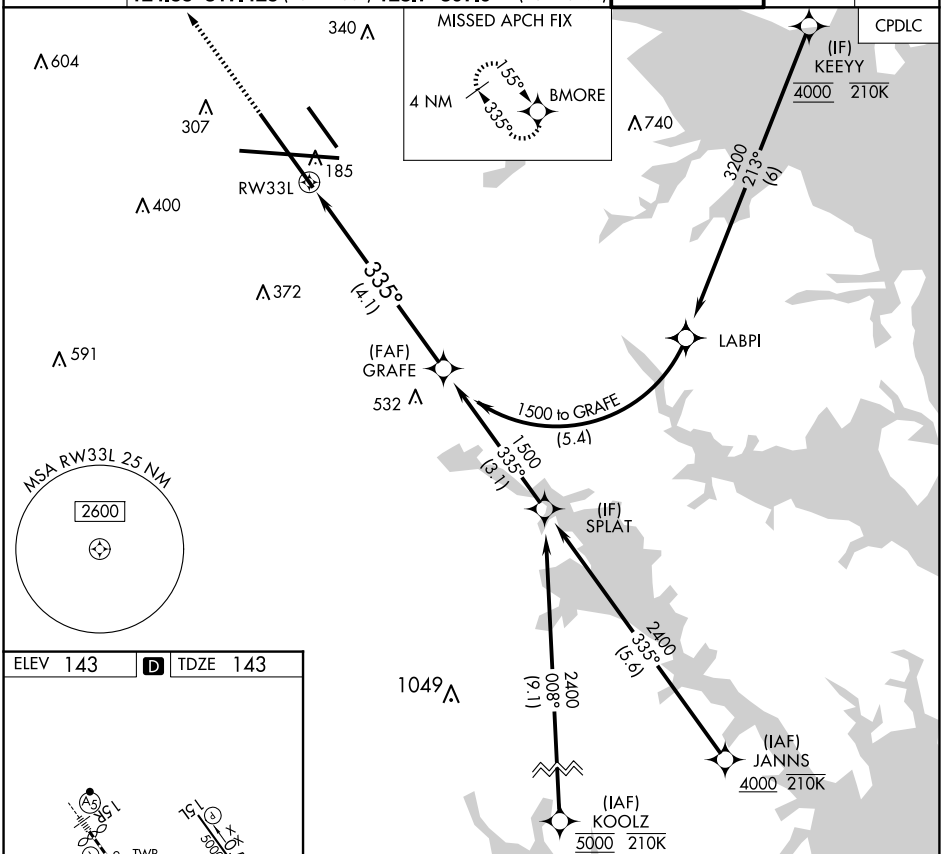

ELEV 143 | D | TDZE 143

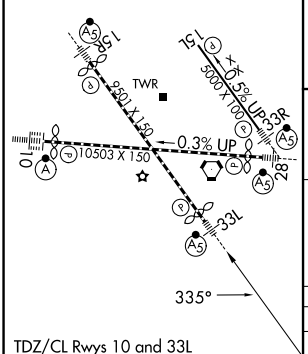

TDZ/CL Rwys 10 and 33L
REIL Rwys 15L and 33R
HIRL all Rwys

3000 | BMORE

See planview for multiple IF locations.

VGSI and RNAV glidepath not coincident (VGSI Angle 3.00/TCH 72).

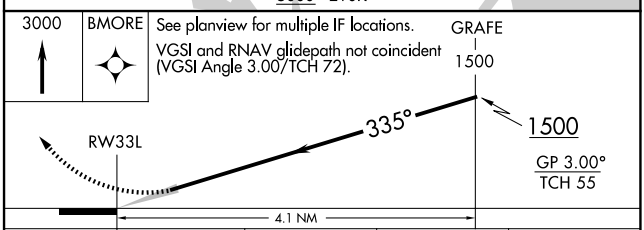

CATEGORY	A	B	C	D
RNP 0.30 DA	496/30 353 (400-⅝)			

AUTHORIZATION REQUIRED

NE-3, 10 JUL 2025 to 07 AUG 2025