APP CRS	Rwy ldg	7000
342°	TDZE	4252
	Apt Elev	4252

RNAV (GPS) RWY 34
WORLAND MUNI (WRL)

When local altimeter setting not received, use Greybull altimeter setting: increase all MDAs 140 feet; and LNAV all Cats, and Circling Cat C/D visibilities ½ SM. DME/DME RNP-0.3 NA. Helicopter visibility reduction below ¾ SM NA.

MISSED APPROACH: Climb to 8500 direct PEYIP and on track 290° to CRANY and hold.

ASOS	SALT LAKE CENTER	UNICOM
135.475	133.25 285.6	123.05 (CTAF) L

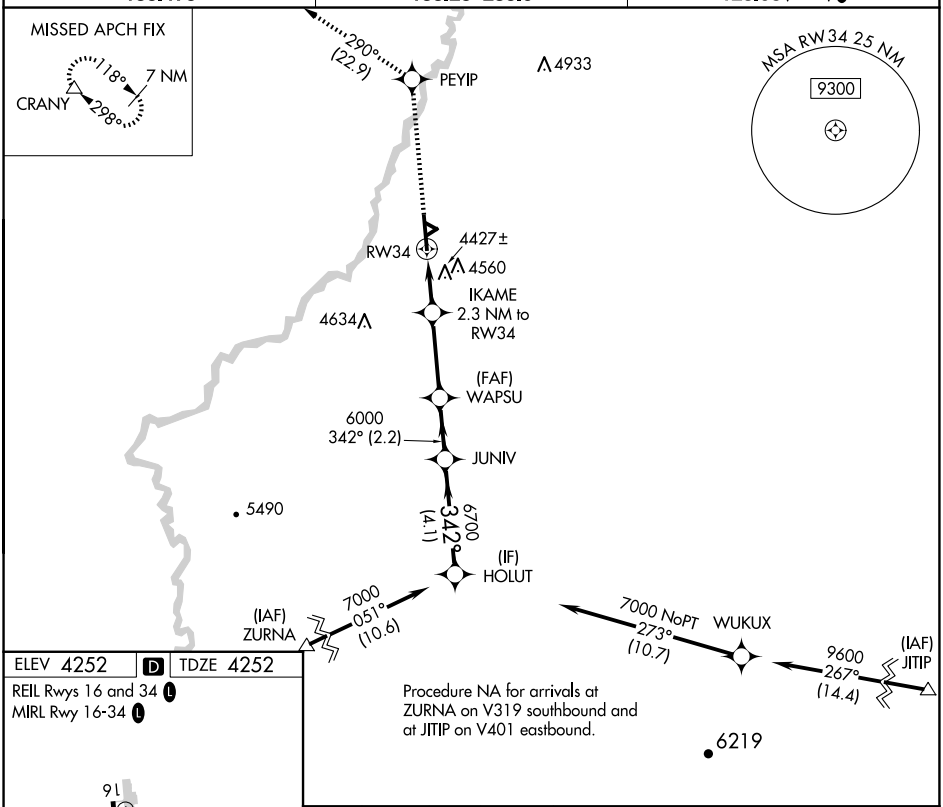

ELEV 4252	D	TDZE 4252

REIL Rwys 16 and 34 L
MIRL Rwy 16-34 L

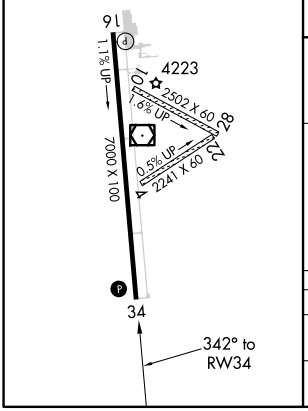

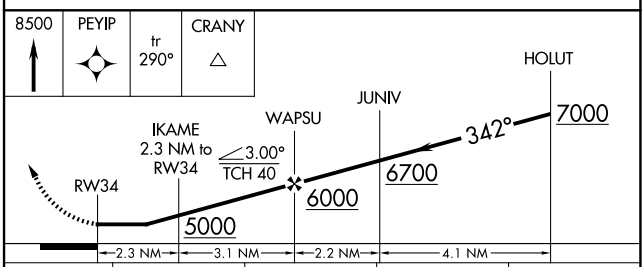

CATEGORY	A	B	C	D
LNAV MDA	4680-1 428 (500-1)		4680-1¼ 428 (500-1¼)	
CIRCLING	4920-1 668 (700-1)		4920-1¾ 668 (700-1¾)	5020-2½ 768 (800-2½)

NW-1, 10 JUL 2025 to 07 AUG 2025