APP CRS	Rwy ldg	4600
053°	TDZE	624
	Apt Elev	626

RNAV (GPS) RWY 5
LAKE COUNTY EXEC (LNN)

RNP APCH - GPS.

Rwy 5 helicopter visibility reduction below ¾ SM NA.

MISSED APPROACH: Climb to 2300 direct HILEK and hold.

AWOS-3PT	CLEVELAND APP CON	UNICOM
119.225	125.35 346.325	122.725 (CTAF) L

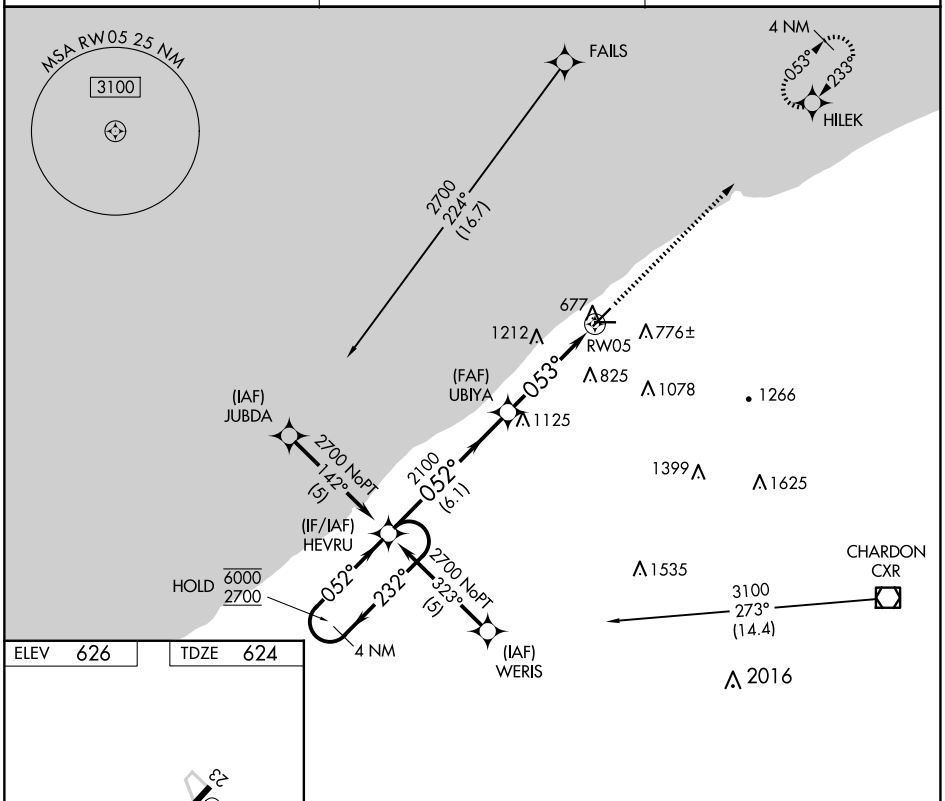

ELEV	626	TDZE	624

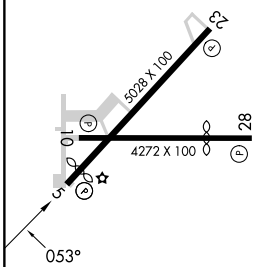

REIL Rwys 5, 10, 23 and 28 L
MIRL Rwys 5-23 and 10-28 L

VGSI and descent angles not coincident (VGSI Angle 3.50/TCH 29).

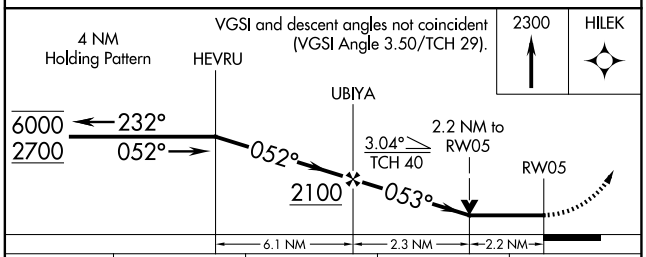

CATEGORY	A	B	C	D
LNAV MDA	1460-1 836 (900-1)	1460-1¼ 836 (900-1¼)	1460-2½ 836 (900-2½)	NA
CIRCLING	1460-1¼	834 (900-1¼)	1520-2¾ 894 (900-2¾)	NA

EC-2, 10 JUL 2025 to 07 AUG 2025
EC-2, 10 JUL 2025 to 07 AUG 2025