MAYPORT, FLORIDA

TACAN Y RWY 23

TACAN NRB Chan 51	APCH CRS 221°	Rwy ldg 8001 TDZE 15 Arpt Elev 15	[USN] MAYPORT NS (ADM DAVID L. MC DONALD FLD) (KNRB)

Visibility reduction by helicopters not authorized.

MISSED APPROACH: Climbing left turn to 2000 via NRB TACAN R-081 to HELES and hold.

ATIS ★	JACKSONVILLE APP CON	TOWER ★	GND CON	ASR/PAR
236.775	124.9 308.4	118.75 239.3 (L)	126.5 233.7	

CRG feeder route requires turn in hold.

CAUTION: Procedure not authorized at night when the VGSI is inop, unless the station has an approved observer watching for marine traffic in the St. John's River channel.

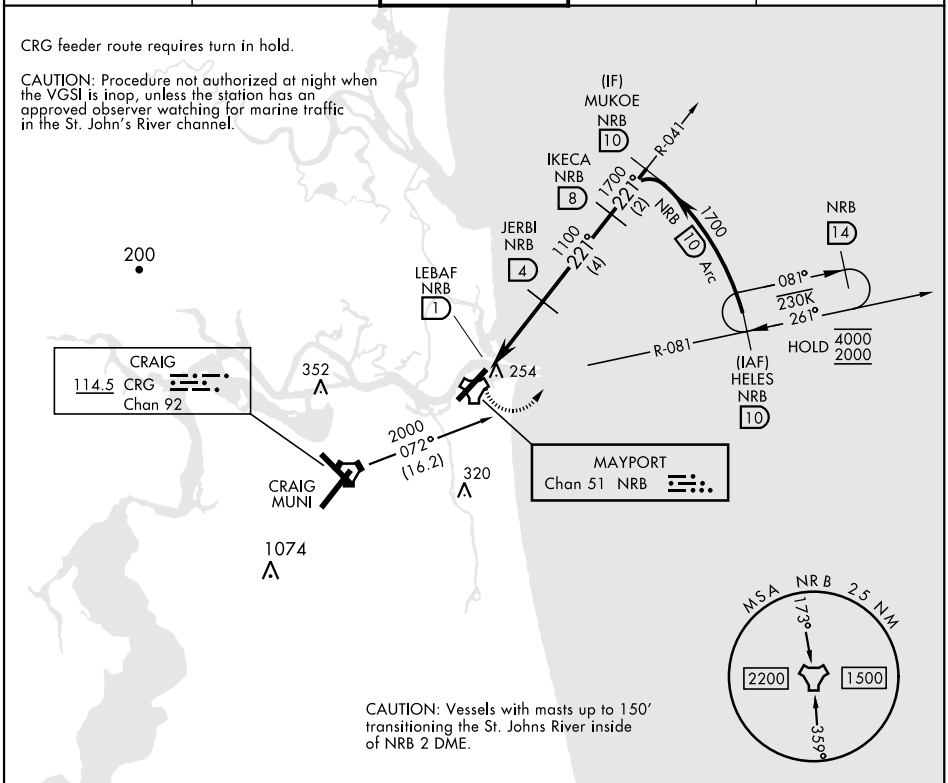

CAUTION: Vessels with masts up to 150' transitioning the St. Johns River inside of NRB 2 DME.

EMERG SAFE ALT 100 NM 2800

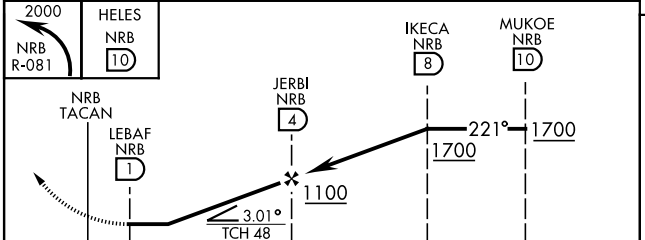

CATEGORY	A	B	C	D
S-23	520-1 505 (600-1)		520-1⅜ 505 (600-1⅜)	
(C) CIRCLING	560-1 545 (600-1)		560-1½ 545 (600-1½)	620-2 605 (700-2)

ELEV 15 TDZE 15

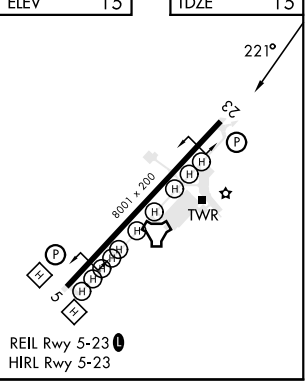

REIL Rwy 5-23 (L)
HIRL Rwy 5-23

SE-3, 10 JUL 2025 to 07 AUG 2025