CAMP DOUGLAS, WISCONSIN

ILS or LOC/DME RWY 27

LOC I-VOK 108.5	APCH CRS 269°	Rwy ldg 9000 THRE 904 Arpt Elev 912

AL-714 [USAF]

VOLK FLD (KVOK)

* When ALS inop, increase vis to ¾ mile.
** When ALS inop, increase CAT AB vis to 1 mile, CAT CDE vis to 1⅛ miles.

ALSF-1

MISSED APPROACH: Climb to 2200, then climbing left turn to 4000 via DLL VORTAC R-304 direct DLL and hold.

ATIS	APP CON	TOWER ★	GND CON
134.35 257.85	135.25 244.875	127.5 L (CTAF) 239.25 L	121.9 275.8

*** Circling NA South of Rwy 9-27.

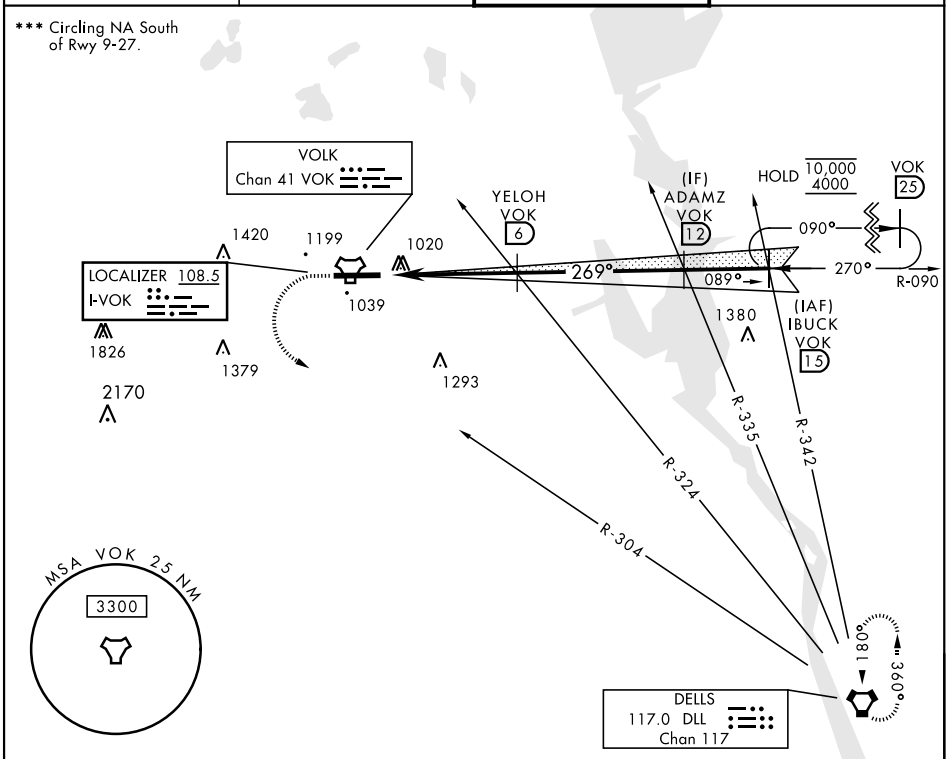

EMERG SAFE ALT 100 NM 4200

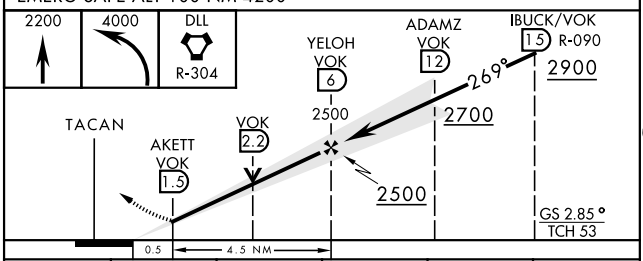

ELEV 912 | THRE 904

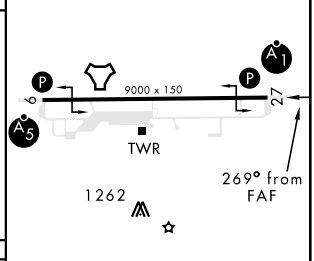

HIRL Rwy 9-27 L

CATEGORY	A	B	C	D	E
S-ILS 27 *	1104/24		200	(200-½)	
S-LOC 27 **	1320/24 416 (500-½)		1320/40 416 (500-¾)		
CIRCLING ***	1400-1 488 (500-1)	1500-1 588 (600-1)	1500-1½ 588 (600-1½)	1500-2 588 (600-2)	1580-2¼ 668 (700-2¼)

FAF to MAP 4.5 NM

Knots	60	90	120	150	180
Min:Sec	4:30	3:00	2:15	1:48	1:30

EC-3, 10 JUL 2025 to 07 AUG 2025