RNAV (GPS) RWY 23
KOKOMO MUNI (OKK)

WAAS CH 40119 W23A	APP CRS 230°	Rwy ldg 6001 TDZE 827 Apt Elev 832

RNP APCH - GPS.

For uncompensated Baro-VNAV systems, LNAV/VNAV NA below -16°C or above 54°C.

MALSR

MISSED APPROACH: Climb to 3000 direct WEBUX and hold.

AWOS-3PT	GRISSOM APP CON★	CLNC DEL	UNICOM
128.675	121.05 338.275	120.0	123.0 (CTAF) L

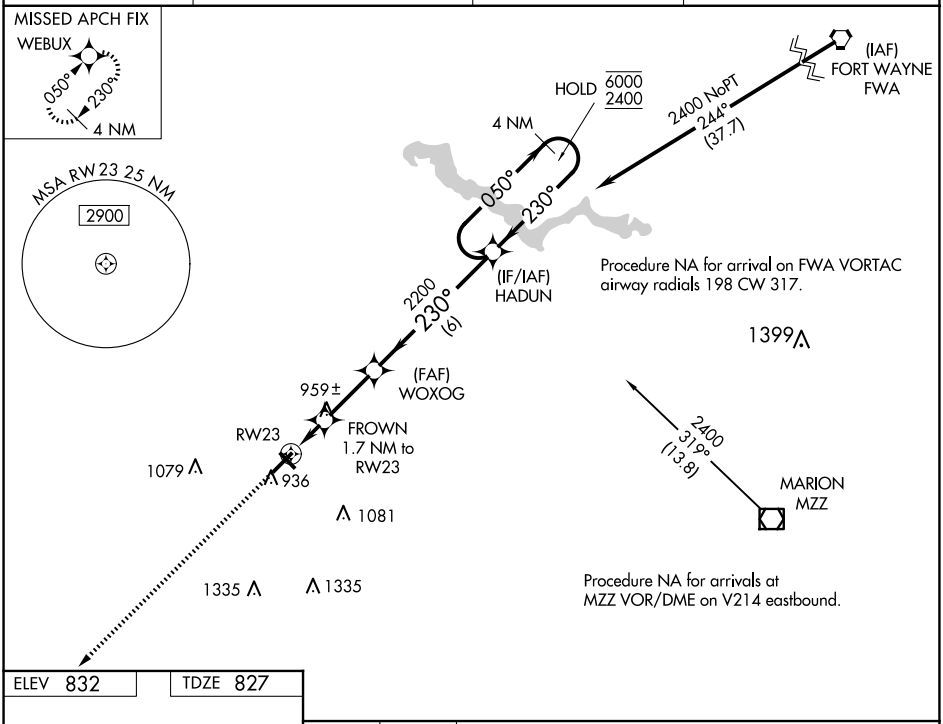

ELEV 832 TDZE 827

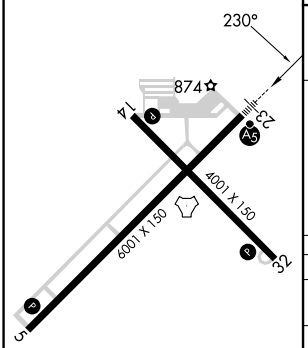

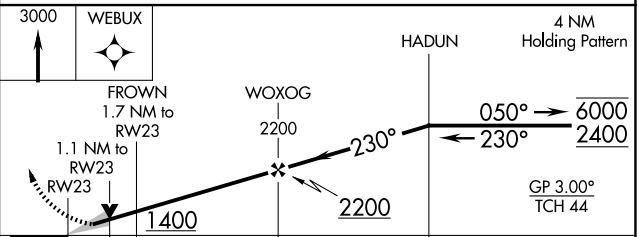

CATEGORY	A	B	C	D
LPV DA	1027-½ 200 (200-½)			
LNAV/VNAV DA	1224-⅝ 397 (400-⅝)			
LNAV MDA	1220-½ 393 (400-½)		1220-⅝ 393 (400-⅝)	
C CIRCLING	1260-1 428 (500-1)	1300-1 468 (500-1)	1400-1½ 568 (600-1½)	1420-2 588 (600-2)

MIRL Rwy 14-32 L
REIL Rwys 5, 14 and 32 L
HIRL Rwy 5-23 L

EC-2, 10 JUL 2025 to 07 AUG 2025

EC-2, 10 JUL 2025 to 07 AUG 2025