VALPARAISO, FLORIDA

TACAN RWY 36

TACAN DWG Chan 2	APCH CRS 002°	Rwy ldg 8025 TDZE 195 Arpt Elev 195

[USAF] DUKE FLD (EGLIN AF AUX NR 3) (KEGI)

Missed Approach requires use of RNAV or RADAR monitoring.

MISSED APPROACH: Climbing left turn to 3000 direct VADEN/DWG TACAN 7 DME and hold, continue climb-in-hold to 3000.

ATIS ★	EGLIN APP CON	TOWER ★	GND CON
244.575	125.1 281.45 (271°- 089°) 132.1 360.6 (090°- 270°)	133.2 290.425	123.25 251.125

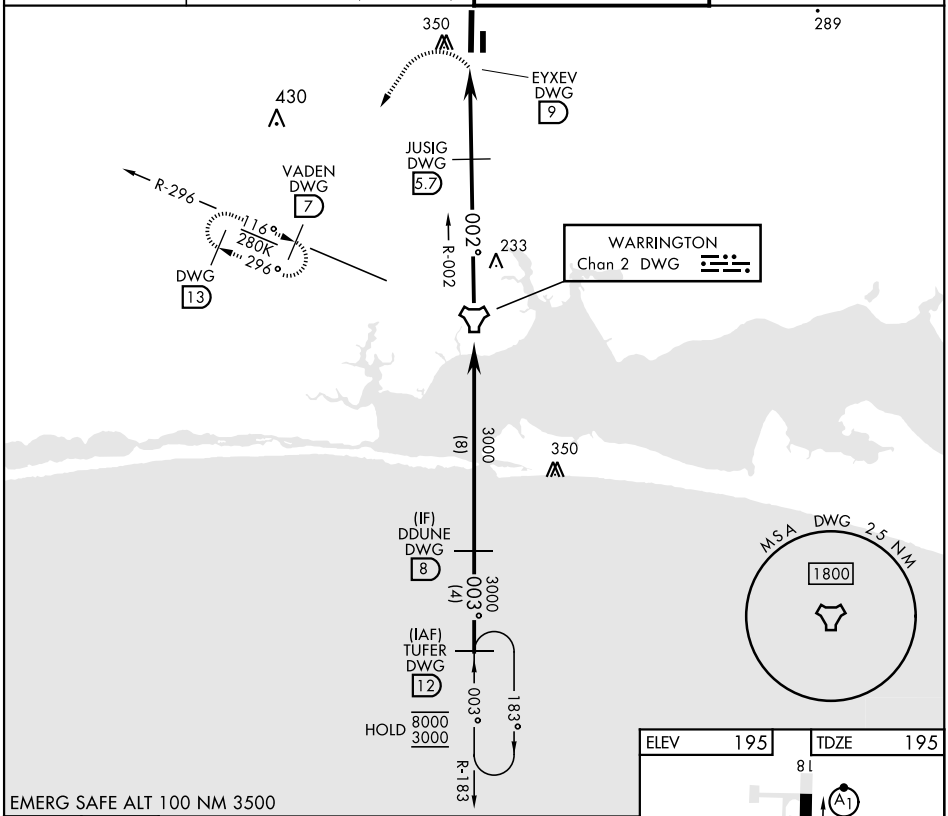

EMERG SAFE ALT 100 NM 3500

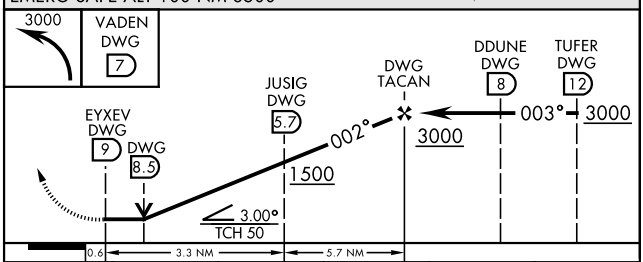

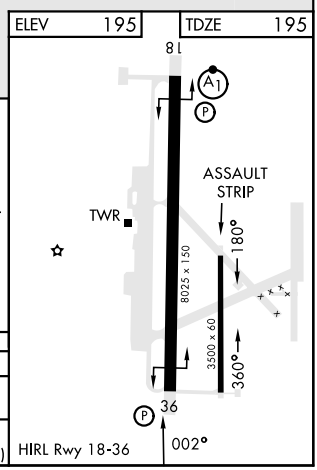

CATEGORY	A	B	C	D	E
S-36	600/55 405 (500-1)		600/60 405 (500-1⅛)		
C CIRCLING	680-1 485 (500-1)	740-1 545 (600-1)	740-1½ 545 (600-1½)	760-2 565 (600-2)	820-2¼ 625 (700-2¼)

SE-3, 10 JUL 2025 to 07 AUG 2025