APP CRS	Rwy Ldg	8000
006°	TDZE	873
	Apt Elev	896

RNAV (RNP) Z RWY 36L
CINCINNATI/NORTHERN KENTUCKY INTL (CVG)

RNP AR APCH - GPS. Authorization required. From OHMAN, PRODD, RCHRD, or TAVOE: RF.

For uncompensated Baro-VNAV systems, procedure NA below -14°C or above 54°C. Simultaneous approach authorized.

ALSF-2

MISSED APPROACH: Climb to 3000 direct KRTHY and on track 329° to BATHY and hold.

D-ATIS ARR	D-ATIS DEP	CINCINNATI APP CON	CINCINNATI TOWER	GND CON	CLNC DEL	CPDLC
134.375	135.3	119.7 363.15 (090°-269°) 123.875 363.15 (270°-089°)	118.975 360.85 (RWY 18L/36R) 118.3 (RWYS 18C/36C, 09/27) 133.325 (RWY 18R/36L)	121.7	127.175	

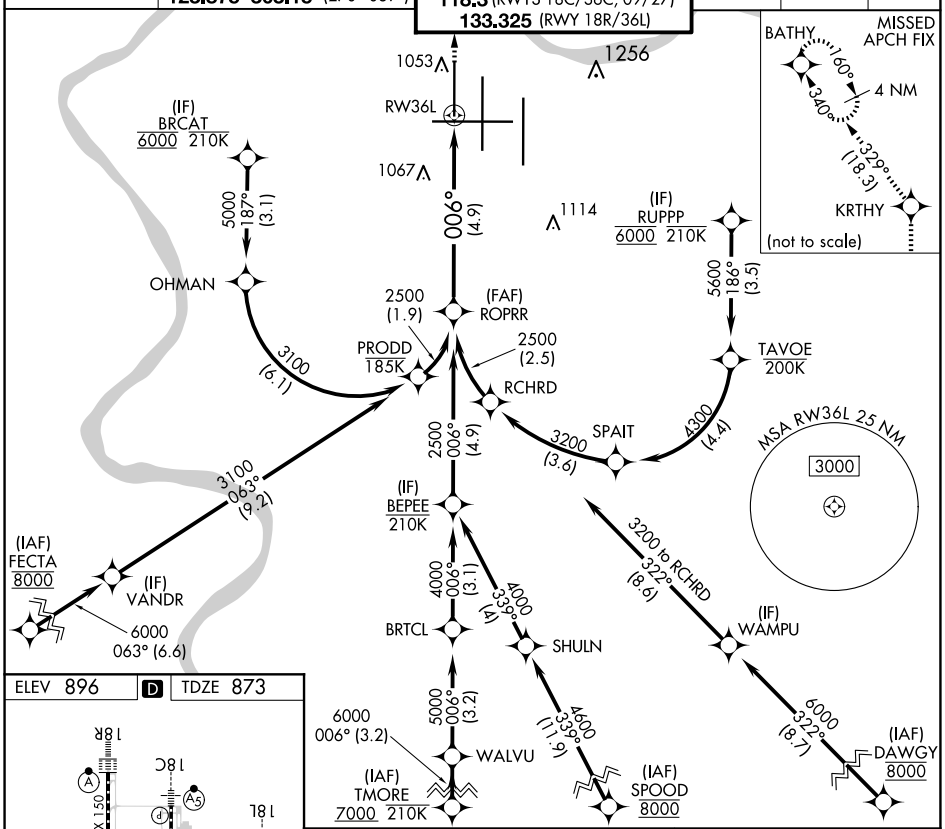

ELEV 896 D TDZE 873

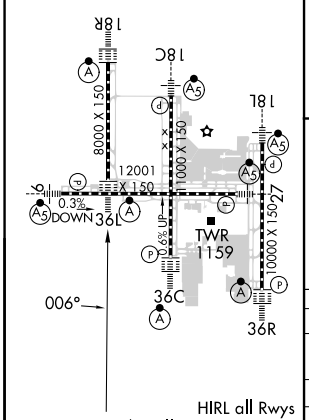

HIRL all Rwys
TDZ/CL all Rwys except 27

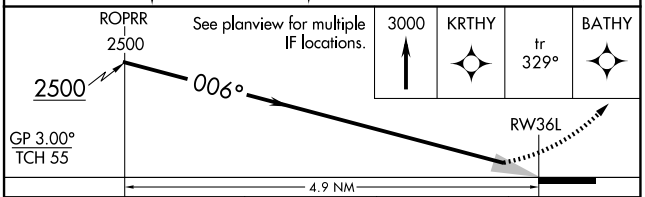

See planview for multiple IF locations.

3000	KRTHY	tr 329°	BATHY

CATEGORY	A	B	C	D
RNP 0.15 DA	1205/26 332 (400-½)			
RNP 0.30 DA	1270/35 397 (400-⅝)			

AUTHORIZATION REQUIRED

SE-1, 10 JUL 2025 to 07 AUG 2025

SE-1, 10 JUL 2025 to 07 AUG 2025