| APP CRS | Rwy ldg | 2559 |
|---|---|---|
| 005° | TDZE | 6 |
| | Apt Elev | 7 |

# RNAV (GPS) RWY 36
## ALBERT WHITTED (SPG)

RNP APCH - GPS.

Circling NA northwest of Rwys 7 and 18. Procedure NA at night.
Rwy 36 helicopter visibility reduction below 1 SM NA.

MISSED APPROACH: Climbing right turn to 2000 direct JRGAL and hold.

| ASOS | TAMPA APP CON | WHITTED TOWER ★ | GND CON | UNICOM |
|---|---|---|---|---|
| 118.875 | 119.65 316.05 (EAST)<br>125.3 316.05 (WEST) | 127.4 (CTAF) L 257.6 | 121.8 | 122.95 |

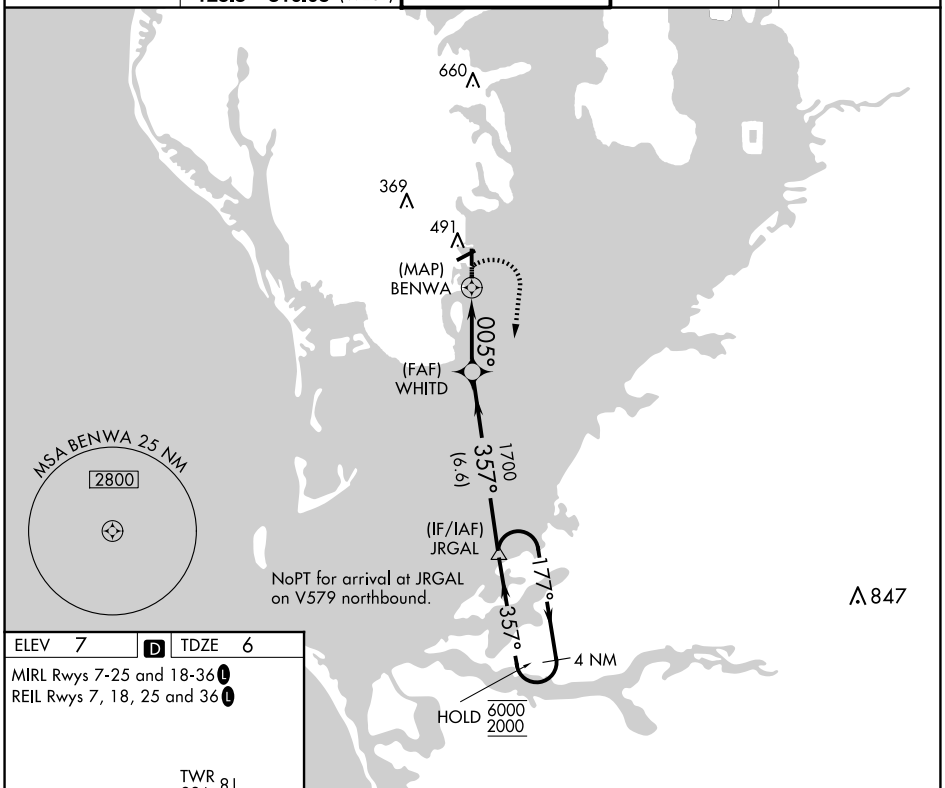


ELEV 7 | D | TDZE 6

MIRL Rwys 7-25 and 18-36 L
REIL Rwys 7, 18, 25 and 36 L

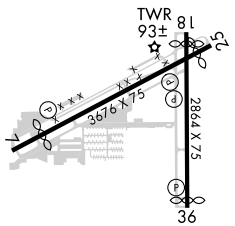


005°

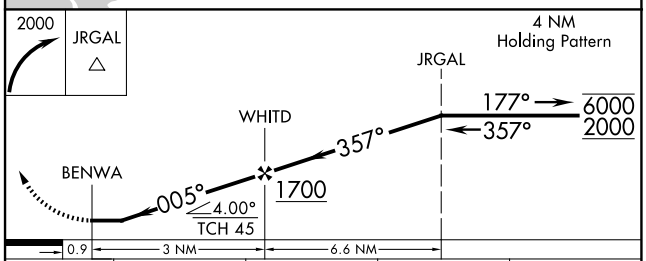


| CATEGORY | A | B | C | D |
|---|---|---|---|---|
| LNAV MDA | 540-1⅛ 534 (600-1⅛) | | NA | |
| C CIRCLING | 540-1¼ 533 (600-1¼) | | NA | |




SE-3, 10 JUL 2025 to 07 AUG 2025