WAAS CH 90109 W13A	APP CRS 134°	Rwy ldg 5813 TDZE 968 Apt Elev 978

RNAV (GPS) RWY 13
JOPLIN RGNL (JLN)

RNP APCH.

MALSF (NSTD) 1368'. Baro-VNAV NA below -16°C (4°F).
For inop MALSF, increase LPV Cats A/B/C visibility to 1.

MALSF

MISSED APPROACH: Climb to 3100 direct HOVIL and hold.

ATIS	KANSAS CITY CENTER	JOPLIN TOWER*	GND CON	UNICOM
120.85	128.6 282.325	119.8 (CTAF) L	121.6	122.95

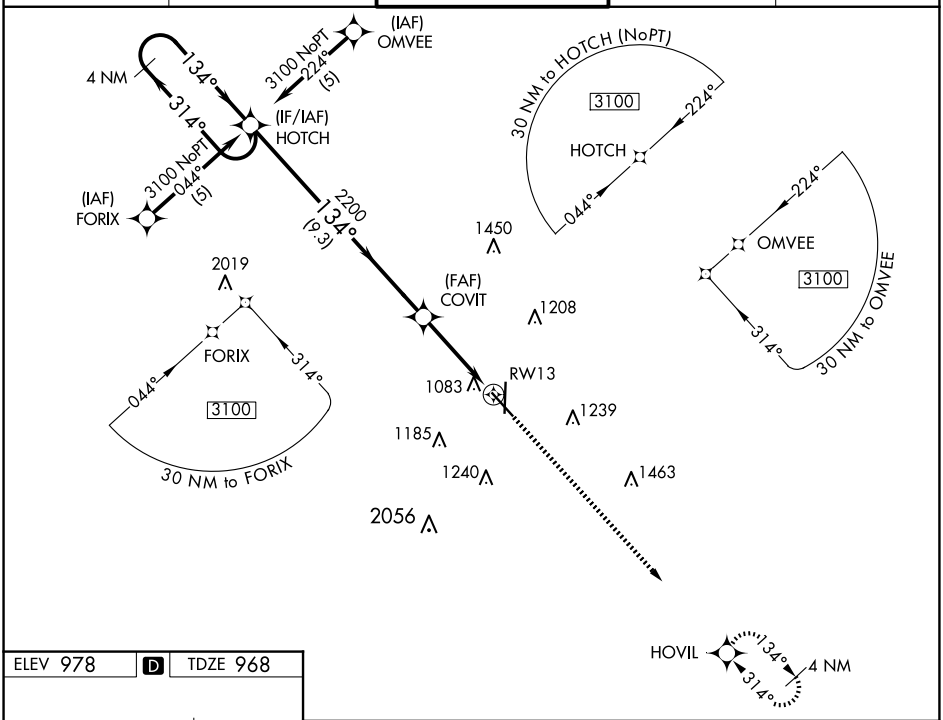

ELEV 978 D TDZE 968

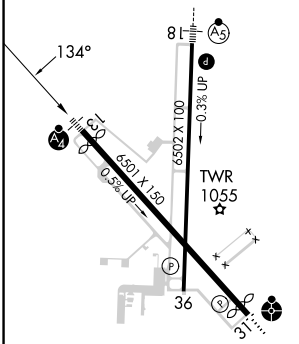

HIRL Rwy 13-31 L
HIRL Rwy 18-36

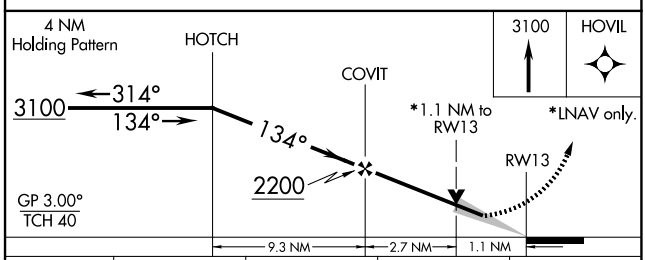

CATEGORY	A	B	C	D
LPV DA	1220-¾ 252 (300-¾)			1220-1 252 (300-1)
LNAV/VNAV DA	1380-1¼ 412 (400-1¼)			1380-1½ 412 (400-1½)
LNAV MDA	1340-¾ 372 (400-¾)			1340-1 372 (400-1)
C CIRCLING	1500-1½ 522 (600-1½)		1540-1½ 562 (600-1½)	1600-2 622 (700-2)

NC-3, 10 JUL 2025 to 07 AUG 2025
NC-3, 10 JUL 2025 to 07 AUG 2025