RNAV (GPS) RWY 35
HERINGTON RGNL (HRU)

WAAS CH 82634 W35A	APP CRS 354°	Rwy ldg 4184 TDZE 1481 Apt Elev 1481

T NA Baro-VNAV NA. Use Manhattan altimeter setting; when not received, use Salina altimeter setting. DME/DME RNP-0.3 NA.

MISSED APPROACH: Climb to 3000 direct IYTIK and hold.

MHK ASOS	KANSAS CITY CENTER	CTAF
119.075	127.35 257.975	122.9 L

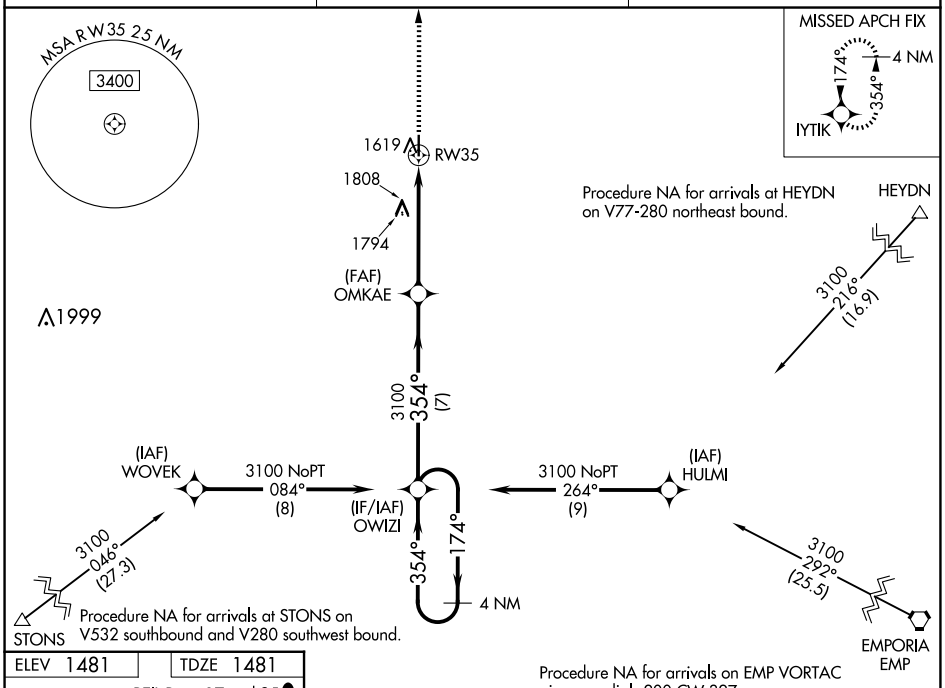

ELEV 1481 TDZE 1481

REIL Rwys 17 and 35 L

MIRL Rwy 17-35 L

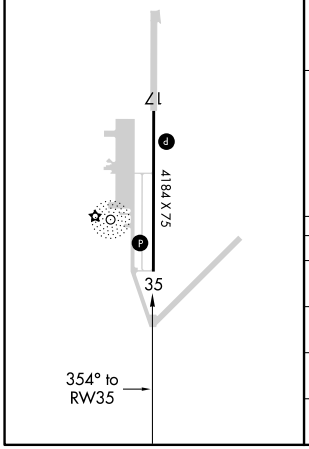

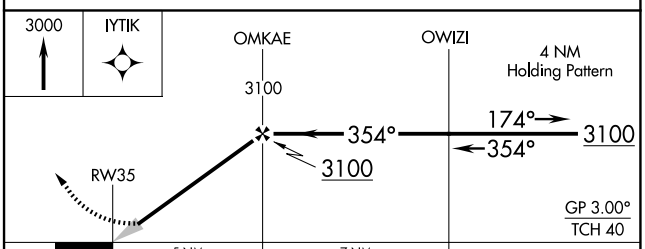

CATEGORY	A	B	C	D
LPV DA	1853-1¼ 372 (400-1¼)			
LNAV/VNAV DA	1926-1½ 445 (500-1½)			
LNAV MDA	2240-1 759 (800-1)	2240-1¼ 759 (800-1¼)	2240-2½ 759 (800-2½)	
C CIRCLING	2240-1 759 (800-1)	2240-1¼ 759 (800-1¼)	2280-2½ 799 (800-2½)	

NC-2, 10 JUL 2025 to 07 AUG 2025
NC-2, 10 JUL 2025 to 07 AUG 2025