AURORA, COLORADO

TACAN RWY 32

BUCKLEY SFB (KBKF)

TACAN BKF Chan 33	APCH CRS 328°	Rwy ldg 11,006 TDZE 5663 Arpt Elev 5663	AL-538 [USAF]

T * When ALS inop, increase CAT AB RVR to 55 and vis to 1 mile, CAT CDE vis to 1¾ miles.
** Circling NA east of Rwy 14-32.

ALSF-1 A1

MISSED APPROACH: Climbing right turn to 8200 and intercept BKF TACAN R-148 direct BEKEE and hold or as directed by ATC.

ATIS *	DENVER APP CON	TOWER *	GND CON	CLNC DEL
119.675 259.3	128.45 251.075	121.0 291.675	121.6 275.8	121.6 275.8

Missed approach requires use of RNAV or ATC RADAR monitoring.

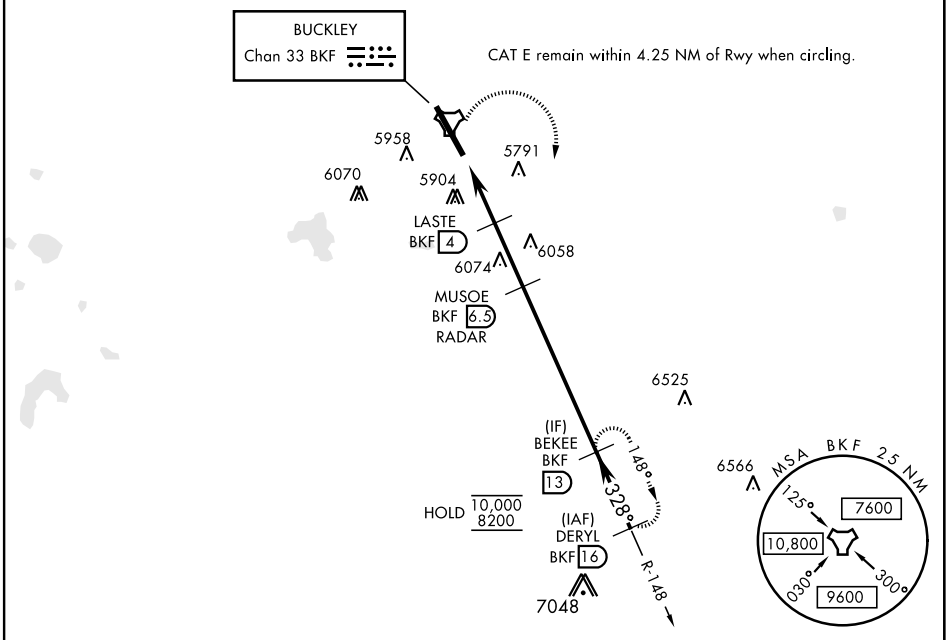

EMERG SAFE ALT 100 NM 16,500

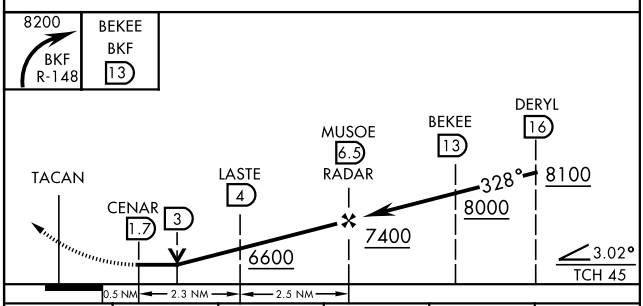

ELEV 5663 | TDZE 5663

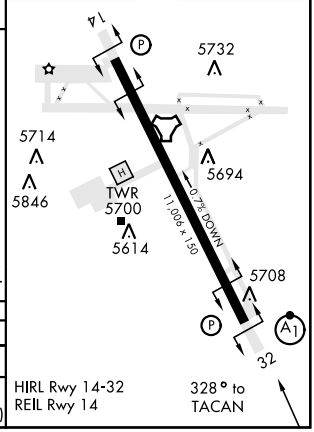

CATEGORY	A	B	C	D	E
S-32*	6280/24 617 (700-½)		6280-1⅜ 617 (700-1⅜)		
C CIRCLING**	6280-1 617 (700-1)		6360-2 697 (700-2)	6400-2¼ 737 (800-2¼)	6420-2¾ 757 (800-2¾)

HIRL Rwy 14-32
REIL Rwy 14

328° to TACAN

SW-1, 10 JUL 2025 to 07 AUG 2025
SW-1, 10 JUL 2025 to 07 AUG 2025