WAAS CH 82424 W36A	APP CRS 003°	Rwy ldg 4205 TDZE 1082 Apt Elev 1084

RNAV (GPS) RWY 36
TULLAHOMA RGNL/WM NORTHERN FLD (THA)

RNP APCH - GPS.

Circling NA to Rwys 9 and 27.
Rwy 36 helicopter visibility reduction below 1 SM NA.
Rwy 36 Straight-In and Circling minimums NA at night.

MISSED APPROACH:
Climb to 3000 direct LOYSI and hold.

AWOS-3	MEMPHIS CENTER	UNICOM
128.325	128.15 323.125	123.0 (CTAF) L

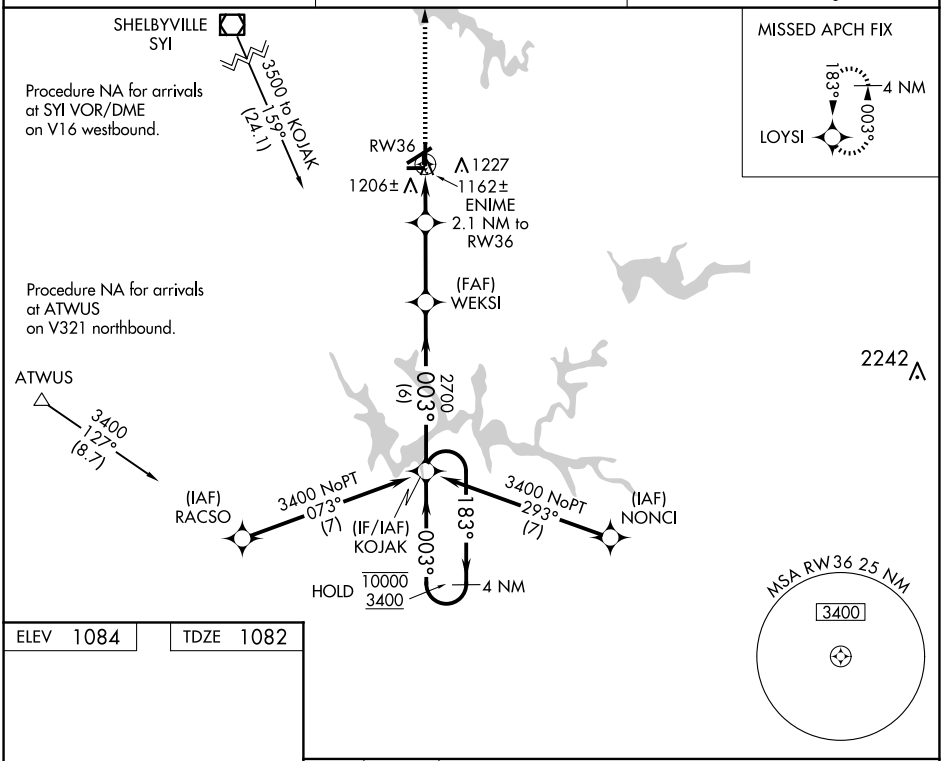

ELEV 1084	TDZE 1082

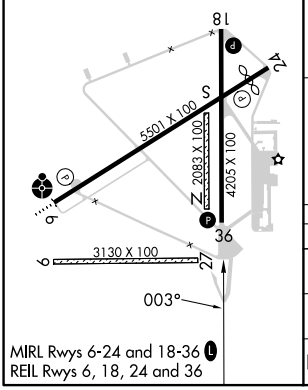

MIRL Rwys 6-24 and 18-36 L
REIL Rwys 6, 18, 24 and 36

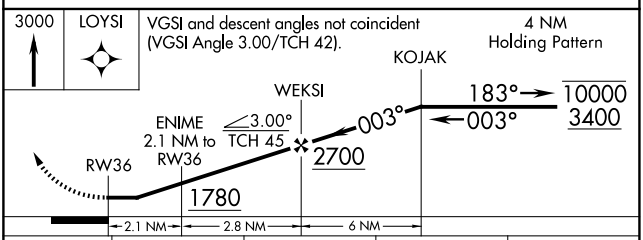

CATEGORY	A	B	C	D
LP MDA	1460-1 378 (400-1)			
LNAV MDA	1460-1 378 (400-1)			
C CIRCLING	1540-1 456 (500-1)	1580-1 496 (500-1)	1620-1½ 536 (600-1½)	1640-2 556 (600-2)

SE-1, 10 JUL 2025 to 07 AUG 2025
SE-1, 10 JUL 2025 to 07 AUG 2025