KLAMATH FALLS, OREGON

HI-ILS Z or LOC Z RWY 32

[USAF] CRATER LAKE/KLAMATH RGNL (KLMT)

LOC I-LMT	APCH CRS	Rwy ldg	10,302
109.5	324°	TDZE	4095
		Arpt Elev	4095

DME required

T * When ALS inop, increase RVR to 45 vis to 7/8 mile.
** Circling not authorized for CAT DE NE of Rwy 14-32.

MALSR A5

MISSED APPROACH: Climb to 6000 then climbing left turn to 13,000 on hdg 233° and on LMT VORTAC R-265 to OLEBY/LMT 15 DME and hold. Cont climb-in-hold to 13,000.

ATIS	KINGSLEY APP CON	KINGSLEY TOWER ★	GND CON	UNICOM
126.5 263.0	123.675 270.8	133.975 (CTAF) L 257.8	121.9 348.6	122.95

Knots	60	120	180	240	300	360
V/V(fpm)	413	826	1239	1652	2065	2478

Min climb of 413 ft/NM to 12,200 - Controlling Obstacle 8208'

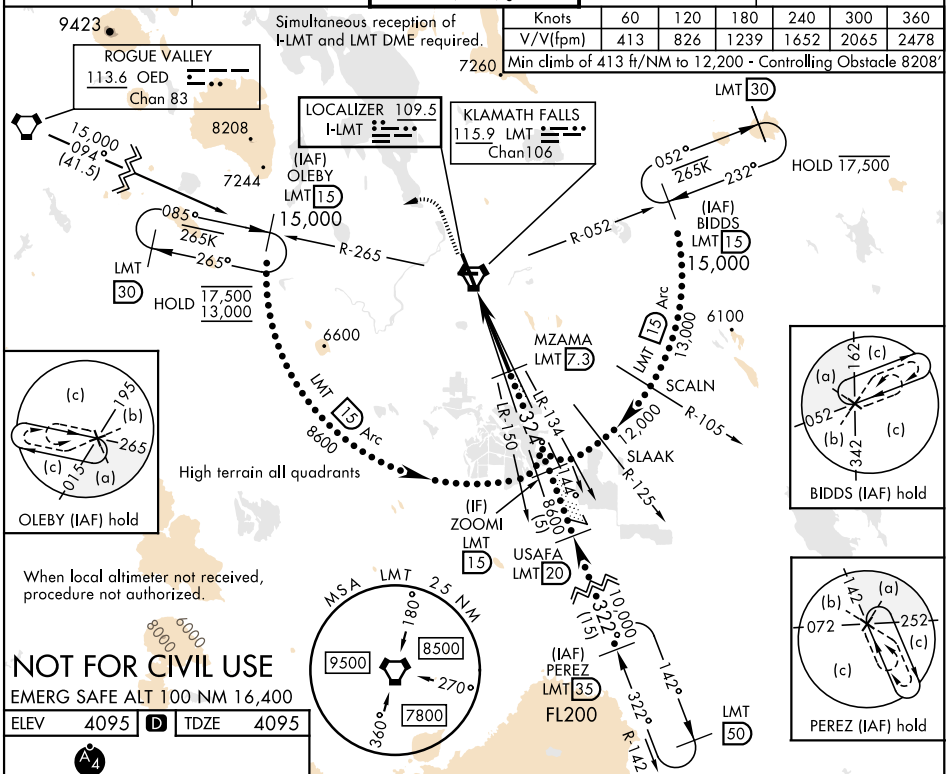

ELEV	4095	D	TDZE	4095

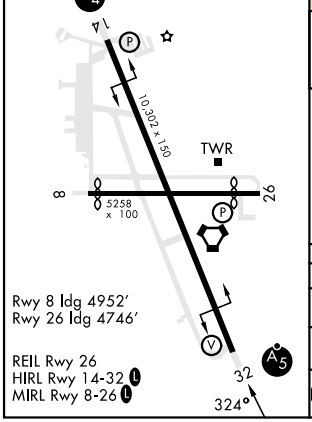

Rwy 8 ldg 4952'
Rwy 26 ldg 4746'

REIL Rwy 26
HIRL Rwy 14-32 L
MIRL Rwy 8-26 L

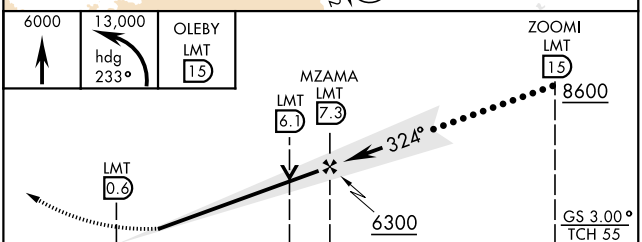

CATEGORY	C	D	E
S-ILS 32*	4369/24	274	(300-½)
S-LOC 32	5940-3	1845	(1900-3)
C CIRCLING **	5940-3	1845	(1900-3)

KLAMATH FALLS, OREGON 42° 09'N-121° 44'W CRATER LAKE/KLAMATH RGNL (KLMT)

Amdt 8 23JAN25

HI-ILS Z or LOC Z RWY 32

NW-1, 10 JUL 2025 to 07 AUG 2025