CHERRY POINT, NORTH CAROLINA

TACAN Z RWY 14L

TACAN	APCH CRS	Rwy ldg	8979
NKT Chan 75	140°	TDZE	26
		Arpt Elev	29

[USN] CHERRY POINT MCAS (CUNNINGHAM FLD) (KNKT)

MISSED APPROACH: Climb to 1600 direct NKT TACAN and fly NKT R-154 to TARHL and hold.

ATIS	APP CON				TOWER	GND CON	CLNC DEL	ASR/PAR
127.475	(E) 119.75	360.775	(abv 2600′)		121.3 340.2	128.625	125.95	
244.875	(E) 132.575	299.6	(at/blw 2600′)			239.025	316.125	
	(W) 119.35	377.175	(N) 124.1	268.7				

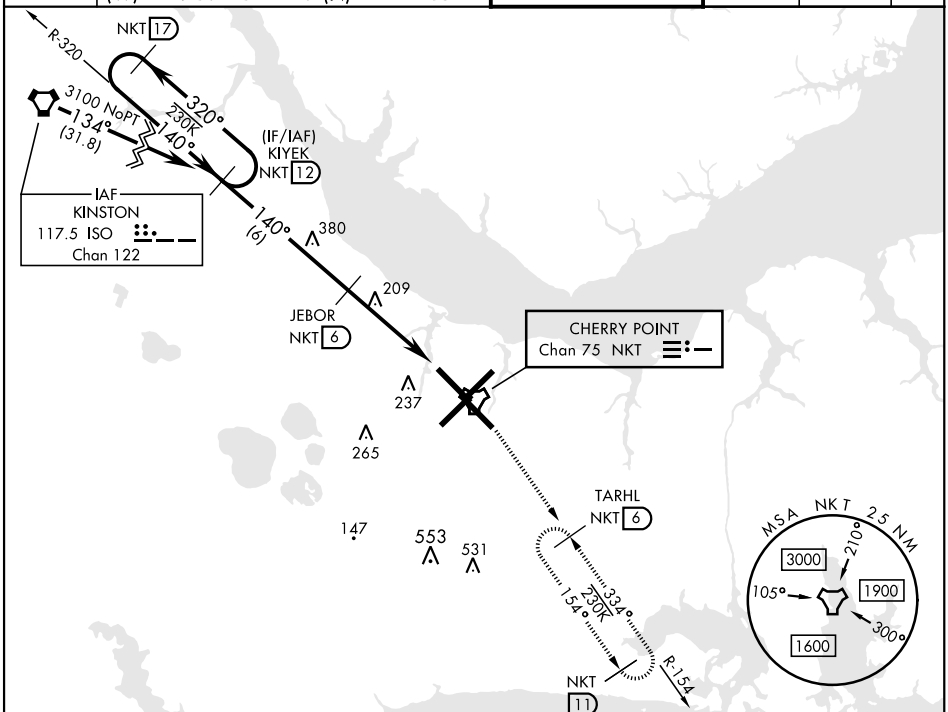

EMERG SAFE ALT 100 NM 4100

VGSI and descent angle not coincident (VGSI Angle 3.00/TCH 71).

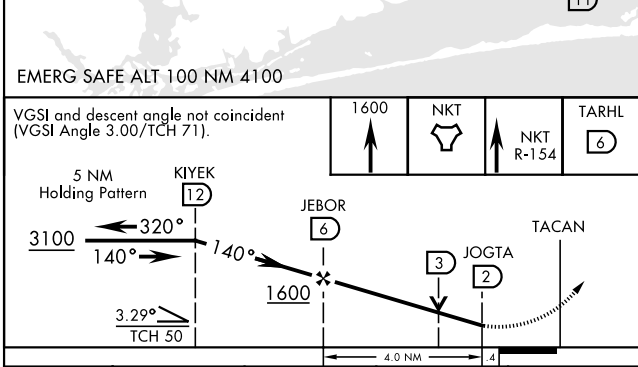

CATEGORY	A		B		C		D	
S-14L	500-1	474	(500-1)		500-1⅜	474	(500-1⅜)	
C CIRCLING	580-1	551	(600-1)		580-1½	551	(600-1½)	580-2 551 (600-2)

ELEV 29 | D | TDZE 26

Rwy 32R, 23L, 14R, 5L marked in center mat area.

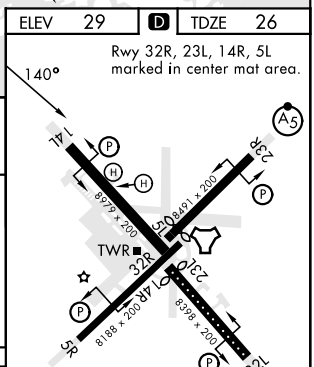

HIRL all rwys
REIL Rwy 5L and 14R
Rwy 5L-23R ldg 7552′
Rwy 14R-32L ldg 7551′

SE-2, 10 JUL 2025 to 07 AUG 2025

SE-2, 10 JUL 2025 to 07 AUG 2025