APP CRS	Rwy ldg	9817
272°	TDZE	469
	Apt Elev	491

RNAV (GPS) RWY 27
NEW YORK STEWART INTL (SWF)

RNP APCH.

For uncompensated Baro-VNAV systems, LNAV/VNAV NA below -15°C or above 54°C.

MISSED APPROACH: Climb to 3000 direct EKETE and hold.

ATIS	NEW YORK APP CON	STEWART TOWER	GND CON
124.575	132.75 363.1	121.0 254.4	121.9

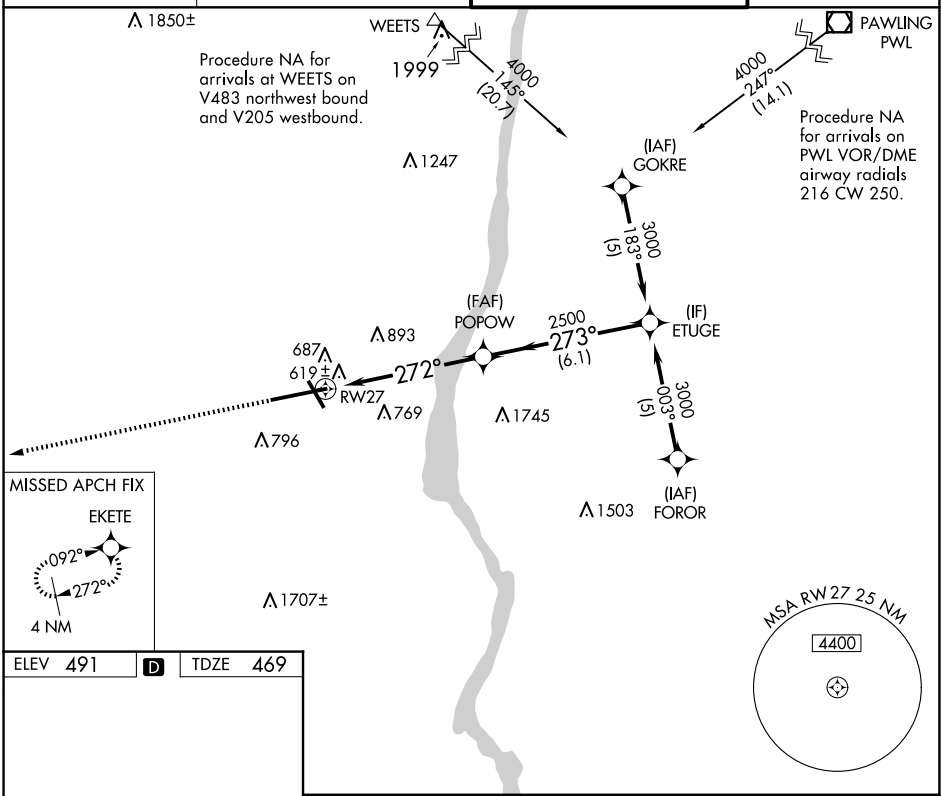

ELEV 491 D TDZE 469

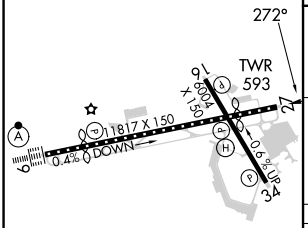

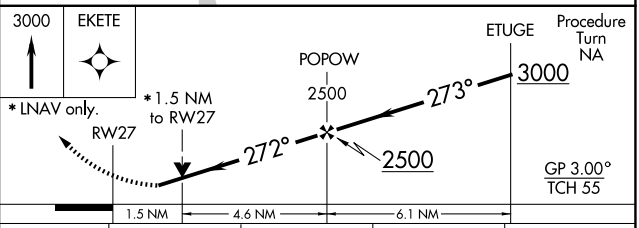

CATEGORY	A	B	C	D
LNAV/VNAV DA	1048-2 579 (600-2)			
LNAV MDA	1000-1 531 (600-1)		1000-1½ 531 (600-1½)	1000-1¾ 531 (600-1¾)
C CIRCLING	1200-1 709 (800-1)		1200-2 709 (800-2)	1200-2¼ 709 (800-2¼)

TDZ/CL Rwy 9
HIRL Rwys 9-27 and 16-34
REIL Rwys 16, 27 and 34

NE-2, 10 JUL 2025 to 07 AUG 2025