| LOC/DME I-JKH 109.95 Chan 36 (Y) | APP CRS 272° | Rwy ldg 9817 TDZE 469 Apt Elev 491 |
|---|---|---|

# ILS or LOC RWY 27
## NEW YORK STEWART INTL (SWF)

MISSED APPROACH: Climb to 1600 then climbing right turn to 3000 direct IGN VOR/DME and hold.

| ATIS | NEW YORK APP CON | STEWART TOWER | GND CON |
|---|---|---|---|
| 124.575 | 132.75 363.1 | 121.0 254.4 | 121.9 |

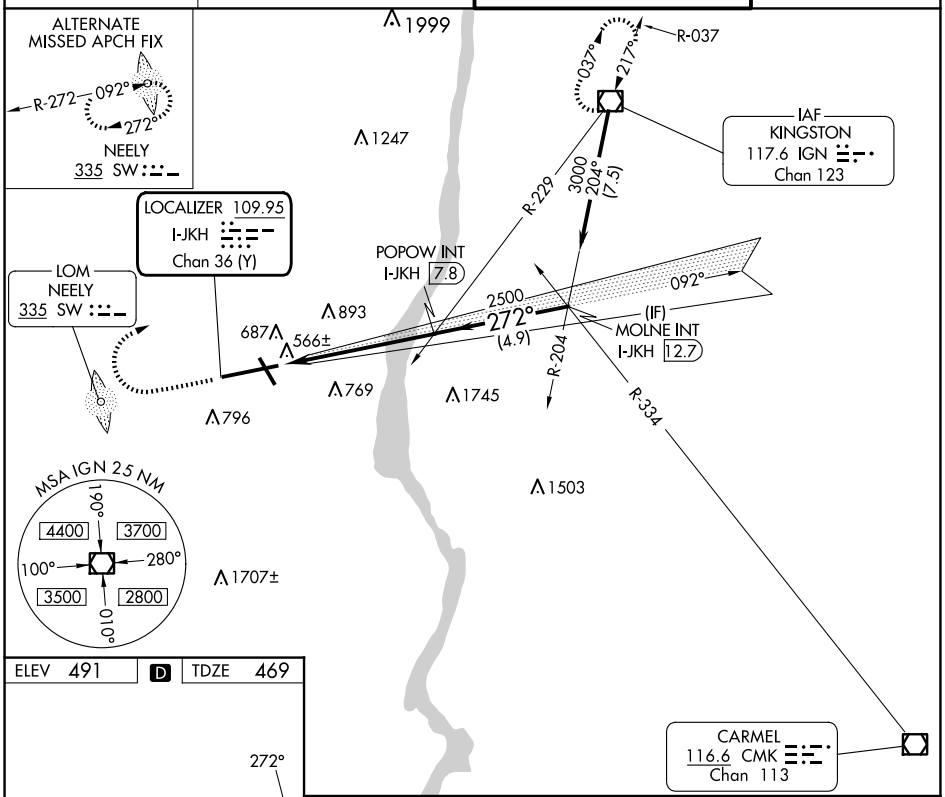


| ELEV 491 | D | TDZE 469 |
|---|---|---|

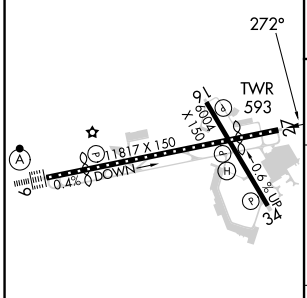


TDZ/CL Rwy 9
HIRL Rwys 9-27 and 16-34
REIL Rwys 16, 27 and 34

| FAF to MAP 6.1 NM | | | | | |
|---|---|---|---|---|---|
| Knots | 60 | 90 | 120 | 150 | 180 |
| Min:Sec | 6:06 | 4:04 | 3:03 | 2:26 | 2:02 |

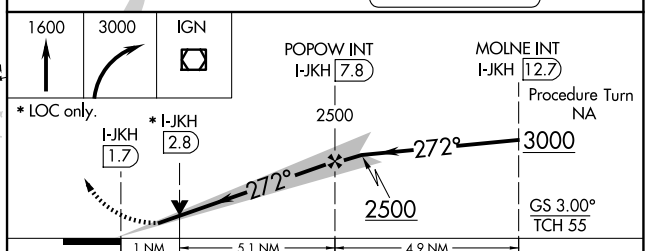


| CATEGORY | A | B | C | D |
|---|---|---|---|---|
| S-ILS 27 | 719-1 250 (300-1) | | | |
| S-LOC 27 | 840-1 371 (400-1) | | | 840-1¼ 371 (400-1¼) |
| C CIRCLING | 1200-1 709 (800-1) | | 1200-2 709 (800-2) | 1200-2¼ 709 (800-2¼) |


NE-2, 10 JUL 2025 to 07 AUG 2025