WAAS CH 97317 W10A	APP CRS 099°	Rwy Ldg 8151 TDZE 16 Apt Elev 20

RNAV (GPS) Y RWY 10L
PALM BEACH INTL (PBI)

RNP APCH - GPS.

For uncompensated Baro-VNAV systems, LNAV/VNAV NA below 6°C or above 54°C. For inop ALS, increase LNAV/VNAV all Cats visibility to RVR 5500 and increase LNAV Cats C/D visibility to RVR 6000.
RVR 1800 authorized with use of FD or AP or HUD to DA.

MALSR

MISSED APPROACH: Climb to 1000 then climbing left turn to 3000 direct MORGA and hold.

D-ATIS	PALM BEACH APP CON	PALM BEACH TOWER	GND CON	CLNC DEL	CPDLC
123.75	128.3 317.4	119.1 257.8	121.9 284.6	121.6 284.6	

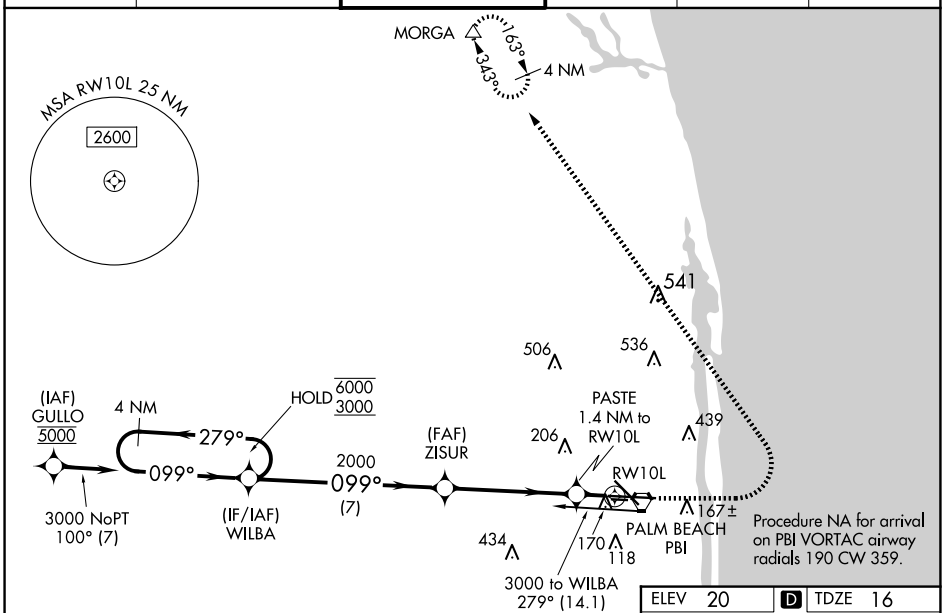

ELEV 20	D TDZE 16

VGSI and RNAV glidepath not coincident
(VGSI Angle 3.00/TCH 68).

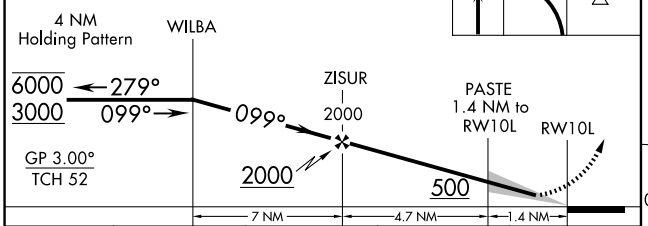

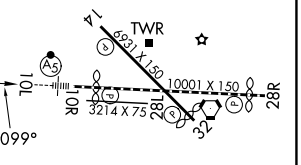

CATEGORY	A	B	C	D
LPV DA #	216/24 200 (200-½)			
LNAV/VNAV DA	392/35 376 (400-⅝)			
LNAV MDA	420/24 404 (400-½)		420/40 404 (400-¾)	
C CIRCLING	560-1 540 (600-1)		740-2 720 (800-2)	780-2½ 760 (800-2½)

HIRL Rwy 10L-28R
REIL Rwys 10R, 14, 28L, 28R and 32
MIRL Rwys 14-32 and 10R-28L

SE-3, 10 JUL 2025 to 07 AUG 2025