APP CRS	Rwy Ldg	6000
141°	TDZE	17
	Apt Elev	20

RNAV (RNP) Z RWY 14

PALM BEACH INTL (PBI)

RNP AR APCH - GPS.

For uncompensated Baro-VNAV systems, procedure NA below 6°C or above 54°C.

MISSED APPROACH: Climb to 2000 direct CUSIK and on track 204 to LANCH and hold.

D-ATIS	PALM BEACH APP CON	PALM BEACH TOWER	GND CON	CLNC DEL	CPDLC
123.75	128.3 317.4	119.1 257.8	121.9 284.6	121.6 284.6	

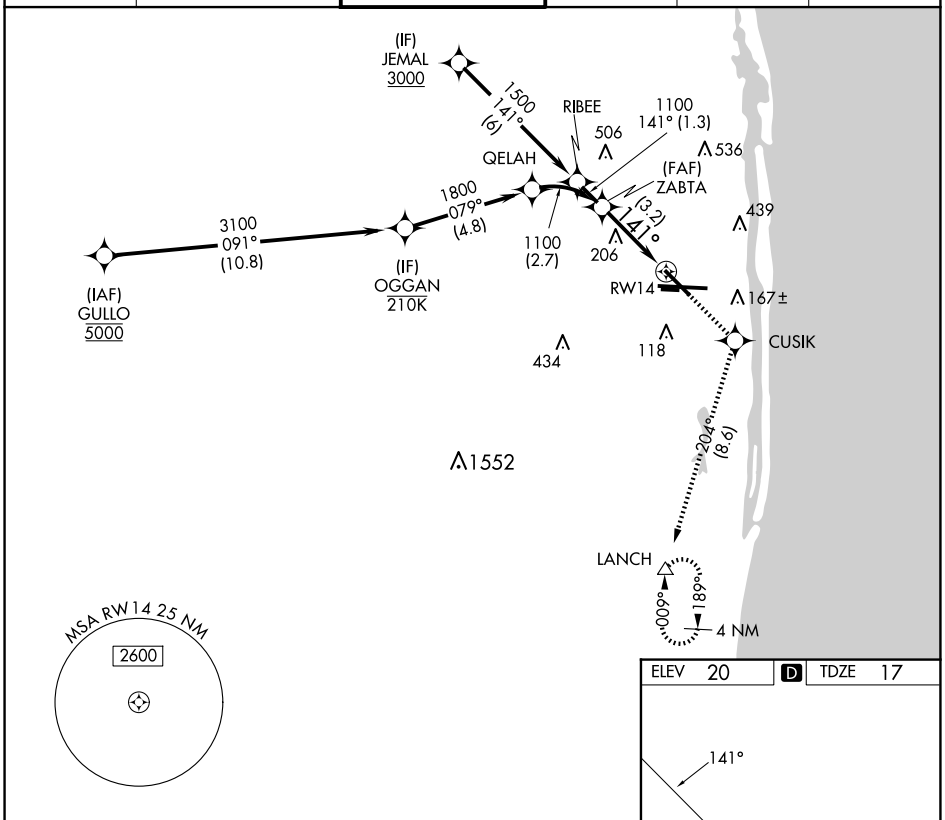

SE-3, 10 JUL 2025 to 07 AUG 2025

ELEV 20 D TDZE 17

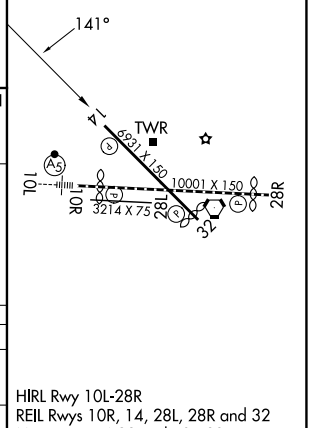

HIRL Rwy 10L-28R
REIL Rwys 10R, 14, 28L, 28R and 32
MIRL Rwys 14-32 and 10R-28L

VGSI and RNAV glidepath not coincident (VGSI Angle 3.00/TCH 66).

2000	CUSIK	tr 204°	LANCH

See planview for multiple IF locations.

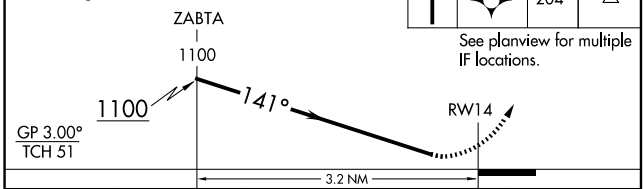

CATEGORY	A	B	C	D
RNP 0.30 DA	354-1	337 (400-1)		

AUTHORIZATION REQUIRED