TAMPA, FLORIDA

ILS or LOC RWY 5

LOC I-MCF	APCH CRS	Rwy ldg 11,421 TDZE 10 Arpt Elev 14
109.5	044°	

AL-418 [USAF]

MACDILL AFB (KMCF)

RADAR or DME required.

*When ALS inop, increase RVR to 40, vis to ¾ mile.
**When ALS inop, increase CAT AB RVR to 55, vis to 1 mile; CAT CDE RVR to 60, vis to 1⅛ miles.

ALSF-1

MISSED APPROACH: Climb to 2700 via MCF TACAN R-075 to MCF 22 DME and hold. Cross 8 DME at 1700. RNAV or ATC RADAR required for missed approach.

ATIS	TAMPA APP CON	TOWER	GND CON
133.825 270.1	124.95 354.0	120.175 294.7	118.575 275.8

***Circling not authorized NW of Rwy 5-23.

CAUTION:
LOC course offset 2.86° from the extended rwy centerline and intersects the rwy centerline 1834' after the DA.

WARNING: Use extreme caution PETER O. KNIGHT airport 4 NM Northeast of MACDILL AFB.

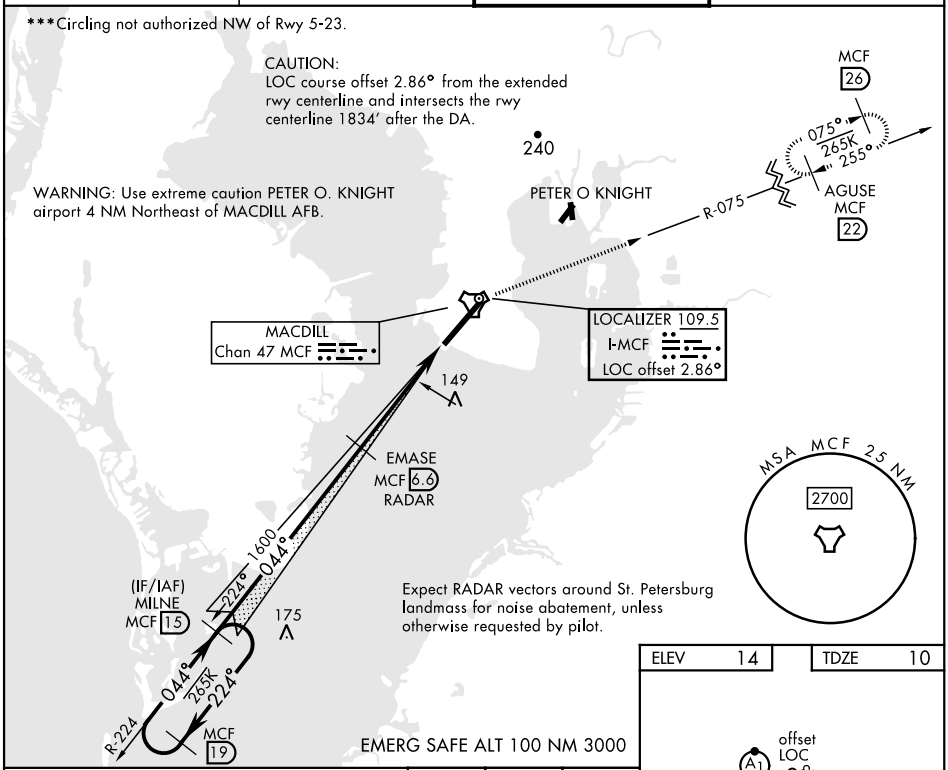

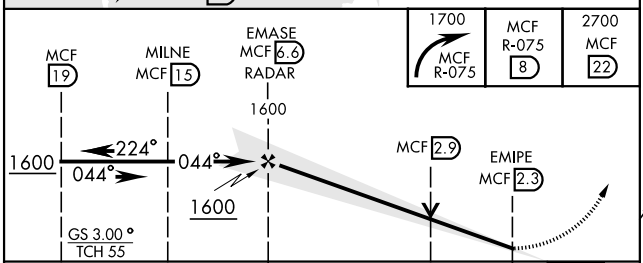

1700	MCF R-075	2700
MCF R-075	8	MCF 22

ELEV	14	TDZE	10

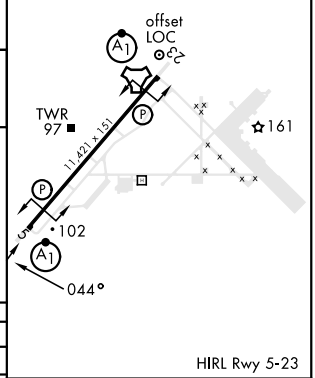

HIRL Rwy 5-23

CATEGORY	A	B	C	D	E
S-ILS 5 *	260/24 250 (300-½)				
S-LOC 5 **	420/24 410 (500-½)		420/40 410 (500-¾)		
*** C CIRCLING	500-1 486 (500-1)	540-1 526 (600-1)	540-1½ 526 (600-1½)	580-2 566 (600-2)	1020-3 1006(1100-3)

FAF to MAP 4.3 NM					
Knots	60	90	120	150	180
Min:Sec	4:18	2:52	2:09	1:43	1:26

TAMPA, FLORIDA

27°51'N-82°31'W

MACDILL AFB (KMCF)

Amdt 1 18MAY23

ILS or LOC RWY 5

SE-3, 10 JUL 2025 to 07 AUG 2025