

FORT LEWIS, WASHINGTON

RNAV (GPS) RWY 33

APCH CRS	Rwy Idg	6124
331°	TDZE	301
	Arprt Elev	301

- (USA)

GRAY AAF (JOINT BASE LEWIS MCCHORD) (KGRF)

RNP APCH

* Circling not authorized W of Rwy 15-33.

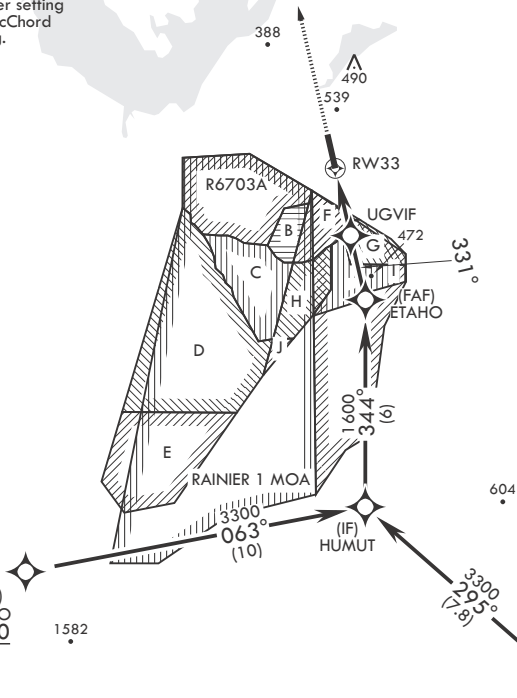
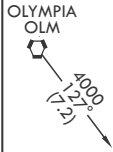
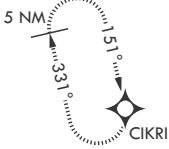


MISSSED APPROACH: Climb to 2000 direct CIKRI and hold.

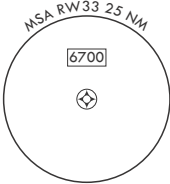
ATIS 124.65 306.2	SEATTLE APP CON/DEP CON 120.1 290.9	TOWER ★ 119.325 (CTAF) 256.8	GND CON 121.9 290.2	CLNC DEL 121.9 290.2
----------------------	--	---------------------------------	------------------------	-------------------------

When local altimeter setting not recieved, use McChord Fld altimeter setting.

MISSSED APPROACH

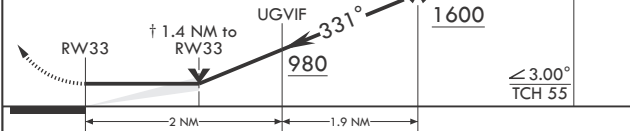


Procedure NA for arrivals at ALDER on V204 eastbound and V495 southbound and arrivals on OLM VORTAC airway R-095 CW R-201.

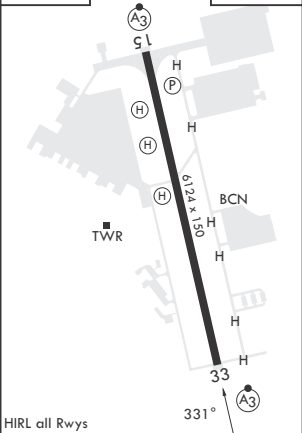


ELEV 301	TDZE 301
----------	----------

† VDP NA with McChord Fld altimeter setting.



CATEGORY	A	B	C	D
LNAV MDA	800-1/2	499 (500-1/2)	800-1	499 (500-1)
CIRCLING*	840-1	539 (600-1)	840-1 1/2 539 (600-1 1/2)	920-2 619 (700-2)
MC CHORD FLD ALTIMETER SETTING MINIMUMS				
LNAV MDA	820-1/2	519 (600-1/2)	820-1	519 (600-1)
CIRCLING*	860-1	559 (600-1)	860-1 1/2 559 (600-1 1/2)	940-2 639 (700-2)



FORT LEWIS, WASHINGTON

47°05'N - 122°35'W GRAY AAF (JOINT BASE LEWIS MCCHORD) (KGRF)

Amdt 3 10AUG23

RNAV (GPS) RWY 33

NW-1, 10 JUL 2025 to 07 AUG 2025

NW-1, 10 JUL 2025 to 07 AUG 2025