




25163

RNAV (RNP) Z RWY 34
ROANOKE/BLACKSBURG RGNL (WOODRUM FLD) (ROA)

 Missed approach requires RNP less than 1.0. For inop
 ALS, increase RNP 0.30* all Cats visibility to 1% SM.
 -13°C Inop table does not apply to RNP 0.30.
 For uncompensated Baro-VNAV systems, procedure
 NA below -14°C or above 54°C.



MISSED APPROACH: Climb to 6000 on track 336° to DMOSS, right turn to SETHB, right turn to JEEVY and on track 093° to PROSE and hold. * Missed approach requires minimum climb of 350 feet per NM to 4100. # Missed approach requires minimum climb of 415 feet per NM to 4100.

MSA RW 34 25 NM
5700

3808
3670
3028
2990
2297
3307
1469
2688
3351
4041
5200
3308
3059
3010
3797

JEEVY (3.5)
DMOSS
RW34
1584
2407
1979
2193
2299
3571
4500
094° (4.7)

5 NM
093° (8.5)
250°
070°
PROSE
2670
2570
2550
2612 ±
3148

DANCO
5600
094° (23.5)

(IAF) AYEAY
5200
094° (9.7)

(IF) SAMBE
210K
3351

(FAF) NAVBE
2299

KAGEE
3800
3360
3360
3440
3900
3440
3900
11.6

SCHER
3800 (3.2)
4000
269° (7)

(IF) ZIPAX
3900
3440
3900
11.6

(IF) HARDN
210K
4000
269° (9.4)

(IAF) MCHL
4000
269° (9.4)

Procedure NA for arrivals at PIGGS on V258 southeast bound, V136 southeast bound, and V222 southwest bound.

ELEV 1175
D TDZE 1160

ROANOKE, VIRGINIA ROANOKE/BLACKSBURG RGNL (WOODRUM FLD) (ROA)
 Orig 15AUG19 37°20'N-79°59'W RNAV (RNP) Z RWY 34