RNAV (GPS) Z RWY 20
RICHMOND INTL (RIC)

WAAS CH 69320 W20A	APP CRS 203°	Rwy ldg 6607 TDZE 168 Apt Elev 168

RNP APCH.

For uncompensated Baro-VNAV systems, LNAV/VNAV NA below -11°C (13°F) or above 54°C (130°F). Rwy 20 helicopter visibility reduction below ¾ SM NA.

MISSED APPROACH: Climb to 2000 direct CASEE and hold.

ATIS	POTOMAC APP CON	RICHMOND TOWER	GND CON	CLNC DEL
119.15 263.025	126.4 282.375 (001°-185°) 126.75 307.2 (186°-360°)	121.1 257.8	121.9 348.6	127.55 348.6

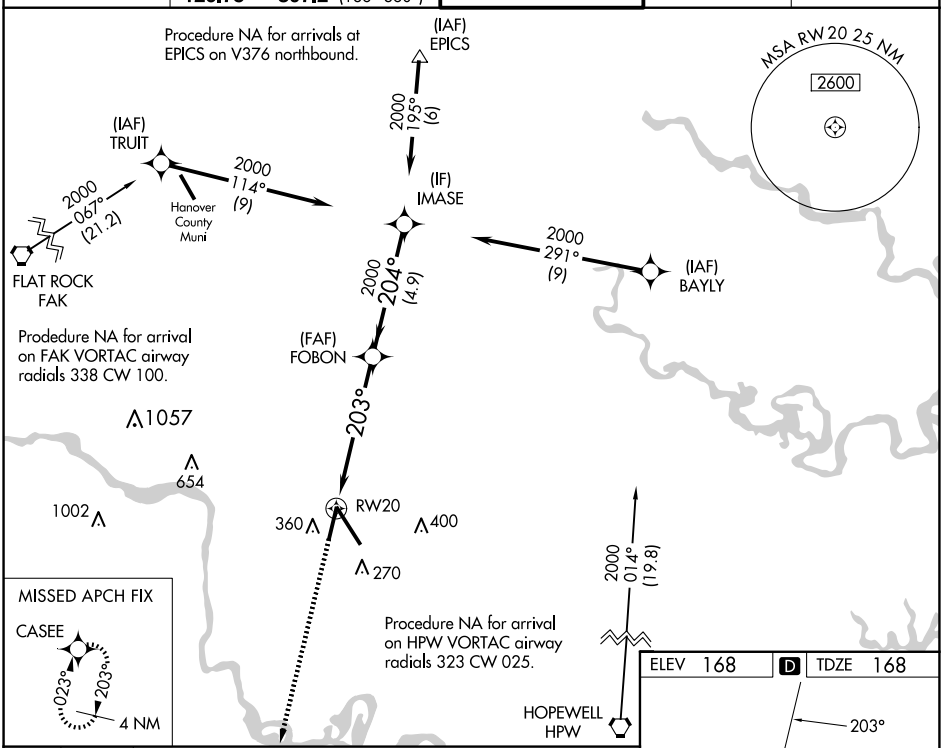

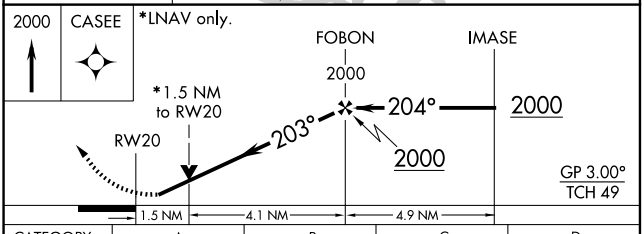

CATEGORY	A	B	C	D
LPV DA	464-⅞ 296 (300-⅞)			
LNAV/VNAV DA	603-1½ 435 (500-1½)			
LNAV MDA	680-1 512 (600-1)		680-1⅜ 512 (600-1⅜)	
C CIRCLING	680-1 512 (600-1)		700-1½ 532 (600-1½)	720-2 552 (600-2)

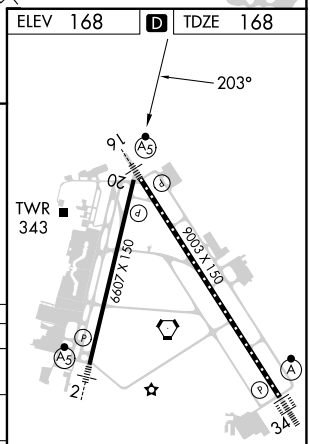

TDZ/CL Rwy 34
HIRL Rwys 2-20 and 16-34
REIL Rwy 20

NE-3, 10 JUL 2025 to 07 AUG 2025