UNIVERSAL CITY, TEXAS

HI-ILS or LOC Z RWY 15L

[USAF] RANDOLPH AFB (KRND)

LOC I-TRT	APCH CRS	Rwy ldg / TDZE / Arpt Elev
109.9	145°	8351 / 742 / 761

RADAR or DME required

* When ALS inop, increase CAT CDE vis to 1⅜ miles.
** Circling NA SW of Rwy 15L-33R.

ALSF-1

MISSED APPROACH: Climb to 1500, then climbing left turn heading 024° to 3000, intercept DHK TACAN R-054 to WIMVI and hold.

ATIS ★	SAN ANTONIO APP CON	TOWER ★	GND CON	CLNC DEL (RWY 15L-33R)	HANGOVER ATIS ★	HANGOVER TOWER ★	HANGOVER GND CON
290.525	128.05 318.1	128.25 294.7	119.65 275.8	338.35	327.8	120.5 291.1	124.75 353.75

Simultaneous approaches authorized with Rwy 15L and 15R.

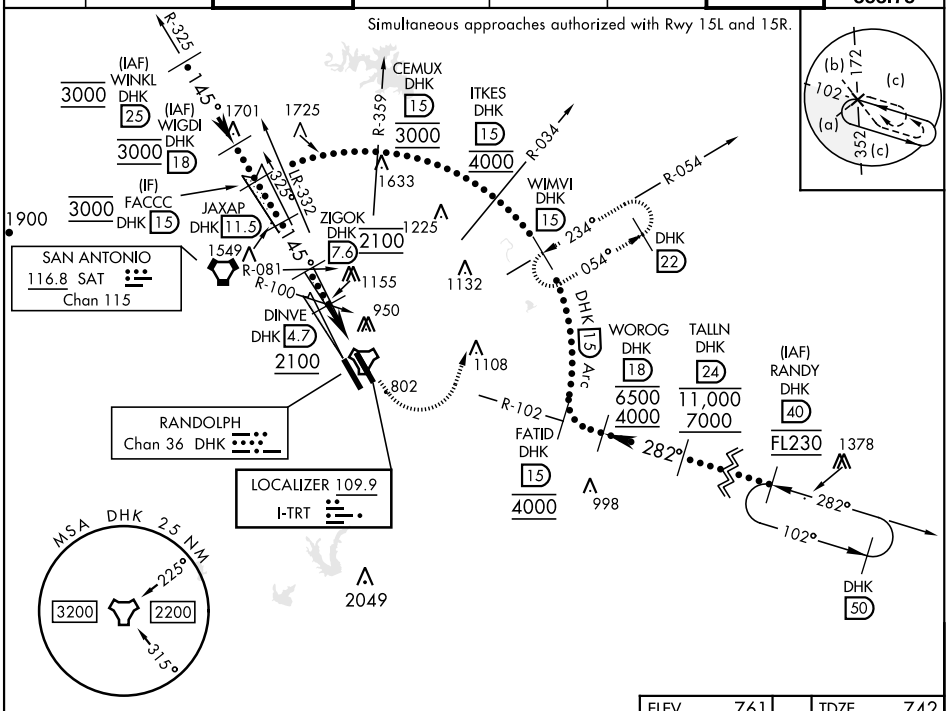

EMERG SAFE ALT 100 NM 4100

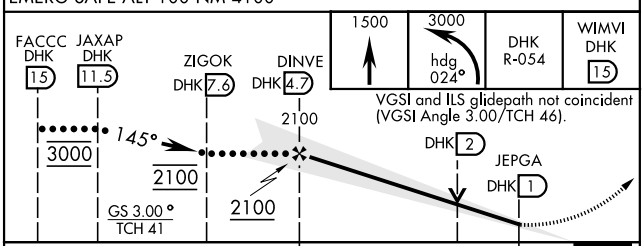

ELEV 761 TDZE 742

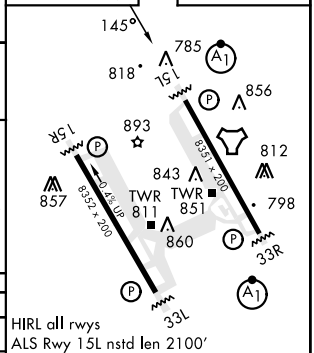

HIRL all rwys
ALS Rwy 15L nstd len 2100′

CATEGORY	C	D	E
S-ILS 15L	942/40	200	(200-¾)
S-LOC 15L *	1260-1¼	518	(500-1¼)
C CIRCLING **	1260-1½ 499 (500-1½)	1900-3 1139	(1200-3)

FAF to MAP 3.7 NM

Knots	120	140	160	180	200
Min:Sec	1:51	1:35	1:23	1:14	1:07

SC-3, 10 JUL 2025 to 07 AUG 2025