GLENDALE, ARIZONA

HI-ILS or LOC/DME RWY 21L

LOC I-EMJ	APCH CRS	Rwy ldg	9912
110.9	213°	TDZE	1084
		Arpt Elev	1084

[USAF] LUKE AFB (KLUF)

RADAR required

* When ALS inop, increase vis to ¾ mile.
** When ALS inop, increase vis to 1⅜ miles.

ALSF-1

MISSED APPROACH: Climbing to 5000, intercept LUF TACAN R-213 to 19 DME (CESAT). Contact LUKE APP CON.

ATIS ★	APP CON ★	TOWER ★	GND CON ★	CLNC DEL ★
134.925 269.85	118.15 363.125	119.1 379.9	133.175 335.8	126.25 273.475

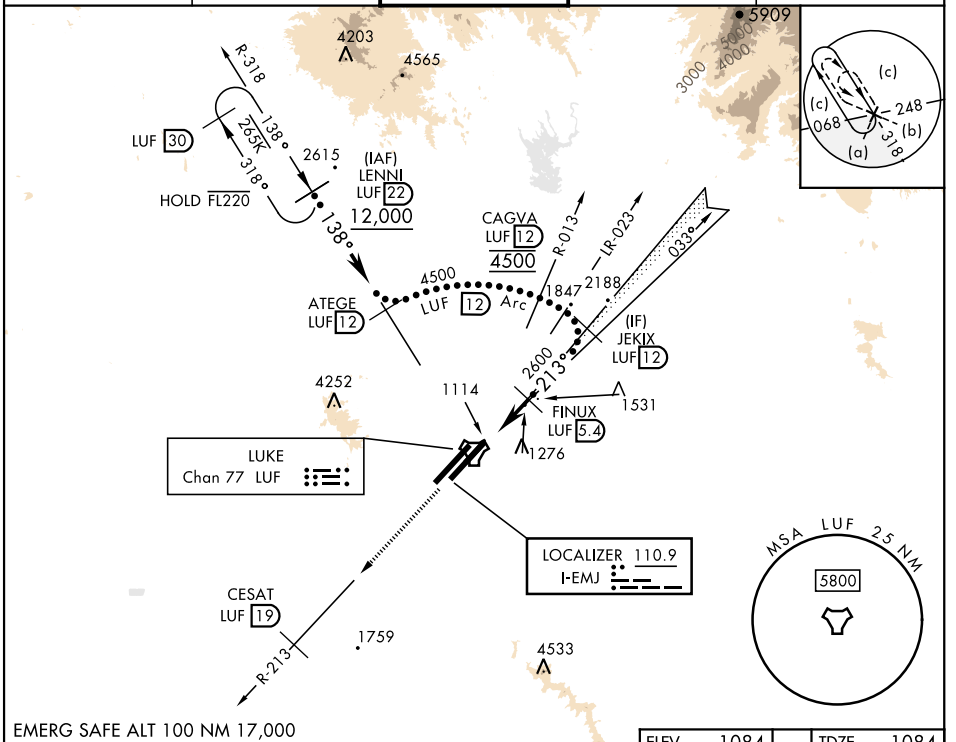

EMERG SAFE ALT 100 NM 17,000

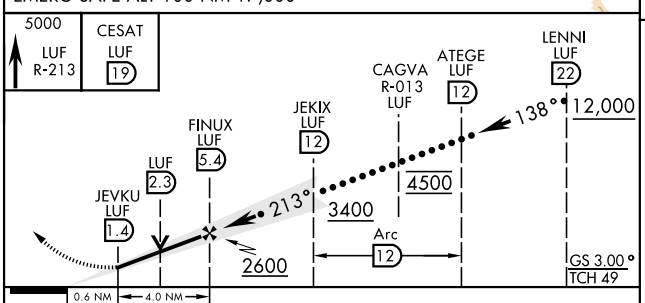

ELEV	1084	TDZE	1084

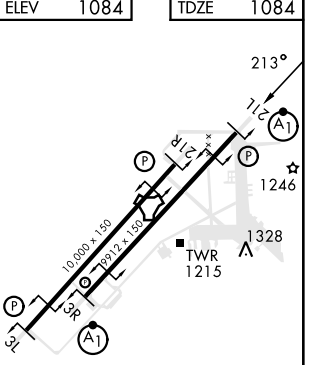

HIRL all rwys

CATEGORY	C	D	E
S-ILS 21L *	1284-½	200	(200-½)
S-LOC/ DME 21L **	1600-1	516	(600-1)
SIDESTEP 21R	1600-2	516	(600-2)
CIRCLING	NOT AUTHORIZED		

SW-4, 10 JUL 2025 to 07 AUG 2025

SW-4, 10 JUL 2025 to 07 AUG 2025