PATUXENT RIVER, MARYLAND

HI-TACAN Y RWY 24

TACAN NHK Chan 39 (Y)	APCH CRS 235°	Rwy ldg 11,799 TDZE 20 Arpt Elev 39

- (USN) PATUXENT RIVER NAS (TRAPNELL FLD) (KNHK)

MISSED APPROACH: Climbing right turn to 2500 and intercept NHK TACAN R-055 to SPRIG and hold.

ATIS	APP CON/DEP CON★	TOWER	GND CON	CLNC DEL	ASR/PAR
322.425	121.0 250.3	123.7 343.65	120.6 336.4	135.2 316.125	

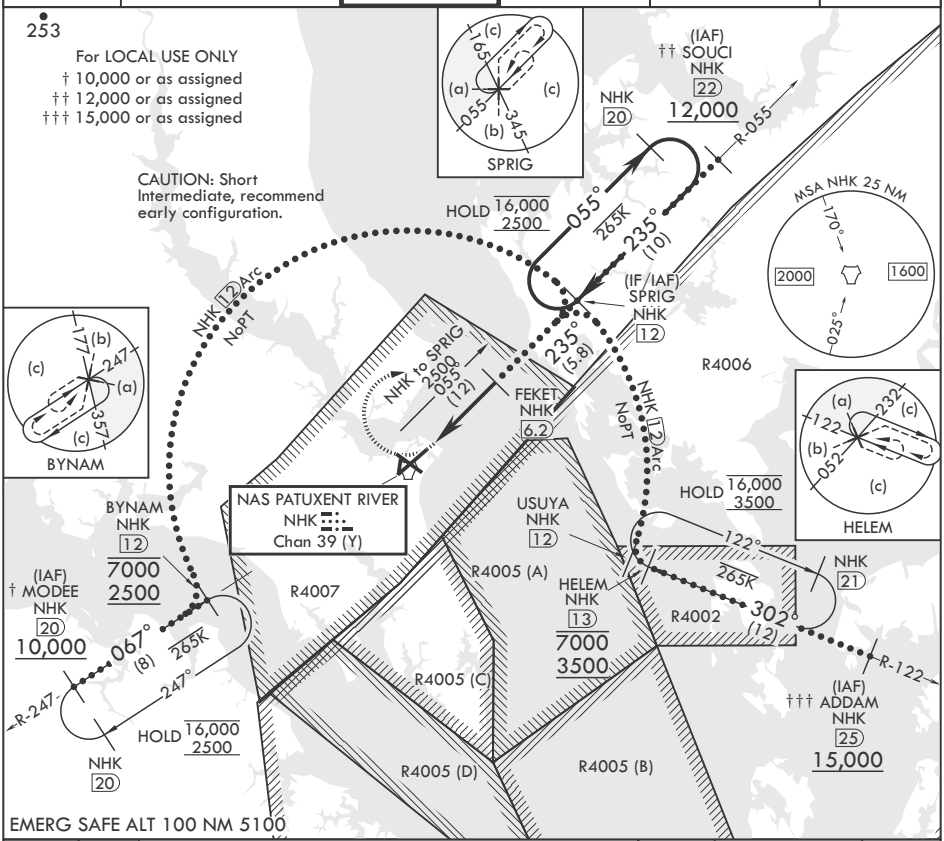

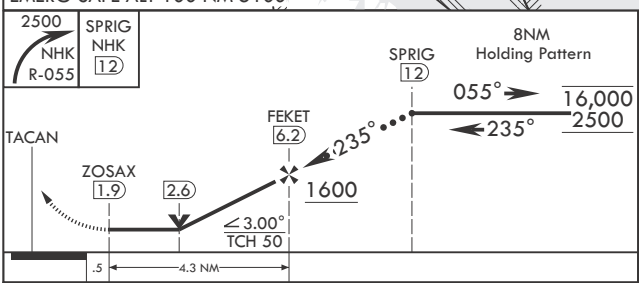

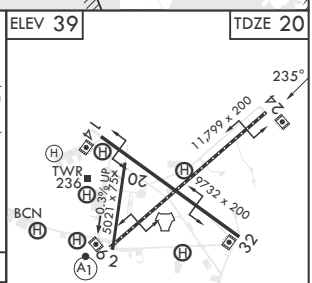

CATEGORY	C	D	E
S-24	440-1⅛	420	(500-1⅛)
C CIRCLING	620-1½ 581 (600-1½)	680-2 641 (700-2)	800-2¾ 761 (800-2¾)

HIRL Rwys 6-24, 14-32
TDZL/CL Rwy 6

PATUXENT RIVER, MARYLAND

38°17'N - 76°25'W PATUXENT RIVER NAS (TRAPNELL FLD) (KNHK)

Orig 02DEC21

HI-TACAN Y RWY 24